

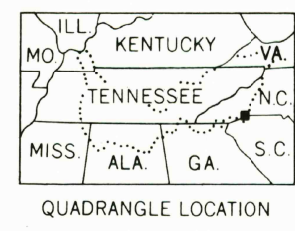
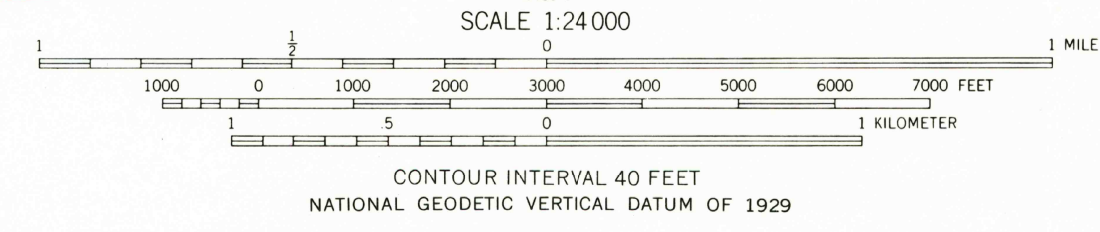
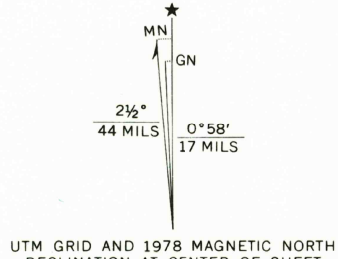


UNITED STATES  
DEPARTMENT OF THE INTERIOR  
GEOLOGICAL SURVEY

UNITED STATES  
TENNESSEE VALLEY AUTHORITY  
MAPPING SERVICES BRANCH

TABLE ROCK QUADRANGLE  
SOUTH CAROLINA-NORTH CAROLINA  
7.5 MINUTE SERIES (TOPOGRAPHIC) 194-SW

Maped and edited by Tennessee Valley Authority  
Published by the Geological Survey  
Control by NOS/NOAA, USGS, and TVA  
Topography by photogrammetric methods.  
Map field checked by TVA, 1946  
Polyconic projection. 1927 North American datum  
10,000 foot grid based on South Carolina (North) and  
North Carolina rectangular coordinate systems  
1000 meter Universal Transverse Mercator Grid ticks,  
Zone 17, shown in blue  
Fine purple dashed lines indicate selected fence and field lines  
visible on aerial photographs. This information is unchecked.  
Revisions shown in purple and woodland compiled from  
aerial photographs taken 1976 and other source data.  
This information not field checked. Map edited 1978



**ROAD CLASSIFICATION**

Heavy-duty .....	Poor motor road .....
Medium-duty .....	Wagon and jeep track .....
Light-duty .....	Foot trail .....
U. S. Route	State Route

**TABLE ROCK, S.C.-N.C.**  
N3500-W8237.5/7.5  
1946  
PHOTOREVISED 1978  
AMS 4454 II SW-SERIES 1946

USGS AND HISTORICAL MAP ARCHIVES  
OCT 06 1995  
REC'D FILE COPY

FOR SALE BY U.S. GEOLOGICAL SURVEY, RESTON, VIRGINIA 22092  
AND BY U.S. TENNESSEE VALLEY AUTHORITY, CHATTANOOGA, TENN. 37401 OR KNOXVILLE, TENN. 37902  
A FOLDER DESCRIBING TOPOGRAPHIC MAPS AND SYMBOLS IS AVAILABLE ON REQUEST

