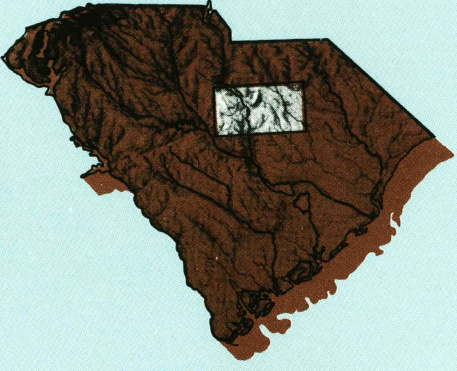


Camden


SOUTH CAROLINA

1:100 000-scale
planimetric map



30 X 60 MINUTE QUADRANGLE
SHOWING

- Elevations in meters
- Highways, roads and other manmade structures
- Water features
- Woodland areas
- Geographic names



GEOLOGICAL SURVEY

1986

Produced by the United States Geological Survey
Compiled from USGS 1:24 000 and 1:62 500-scale topographic maps dated 1955-1973. Planimetry revised from aerial photographs taken 1985-1986 and other source data. Revised information not field checked. Map edited 1986
Projection and 10 000-meter grid, zone 17, Universal Transverse Mercator
25 000-foot grid ticks based on South Carolina coordinate system, north zone 1927 North American Datum
To place on the predicted North American Datum 1983, move the projection lines 12 meters south and 18 meters west
There may be private inholdings within the boundaries of the National or State reservations shown on this map

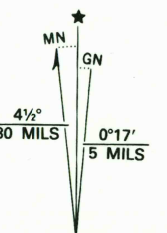
NATIONAL GEODETIC VERTICAL DATUM OF 1929
ELEVATIONS SHOWN TO THE NEAREST METER

THIS MAP COMPLIES WITH NATIONAL MAP ACCURACY STANDARDS

CONVERSION TABLE	
Meters	Feet
1	3.2808
2	6.5617
3	9.8425
4	13.1234
5	16.4042
6	19.6850
7	22.9659
8	26.2467
9	29.5275
10	32.8084

To convert meters to feet multiply by 3.2808
To convert feet to meters multiply by 0.3048

DECLINATION DIAGRAM



UTM grid convergence (GCM) and magnetic declination (MD) at center of map
Diagram is approximate

ADJOINING MAPS

1	2	3
4	5	
6	7	8

- 1 Spartanburg
- 2 Lancaster
- 3 Laurensburg
- 4 Marlboro
- 5 Florence
- 6 Aiken
- 7 Sumter
- 8 Kingstree

FOR SALE BY U.S. GEOLOGICAL SURVEY
RESTON, VIRGINIA 22092

SEP 22 1986
REC'D FILE COPY

Topographic Map Symbols

Primary highway, hard surface	Secondary highway, hard surface	Light duty road, principal street, hard or improved surface	Other road or street, trail	Road marker: interstate; U.S. State	Road marker: standard gauge; narrow gauge	Bridge: overpass; underpass	Turner road, railroad	Built up area; locality; elevation	Airport; landing field; landing strip	National boundary	State boundary	County boundary	National or State reservation boundary	Land grant boundary	U.S. public lands survey: range, township, section	Range, township; section line: protracted	Power transmission line; pipeline	Dam; dam with lock	Cemetery; building	Windmill; water well; spring	Mine shaft; adit; or cave; mine, quarry; gravel pit	Campground; picnic area; U.S. location monument	Ruin; cliff dwelling	Dissected surface: strip mine, lava, sand	Contours: index; intermediate; supplementary	Bathymetric contours: index; intermediate	Stream, lake, pond; intermittent	Rapids, large and small; falls, large and small	Area to be submerged; marsh, swamp	Land subject to controlled inundation; woodland	Shrub; mangrove	Orchard; vineyard
-------------------------------	---------------------------------	---	-----------------------------	-------------------------------------	---	-----------------------------	-----------------------	------------------------------------	---------------------------------------	-------------------	----------------	-----------------	--	---------------------	--	---	-----------------------------------	--------------------	--------------------	------------------------------	---	---	----------------------	---	--	---	----------------------------------	---	------------------------------------	---	-----------------	-------------------

A pamphlet describing topographic maps is available on request

CAMDEN, SOUTH CAROLINA
34080-A1-PL-100
1986