

Produced by the United States Geological Survey

Control by USGS and NOS/NOAA

Compiled from aerial photographs taken 1989

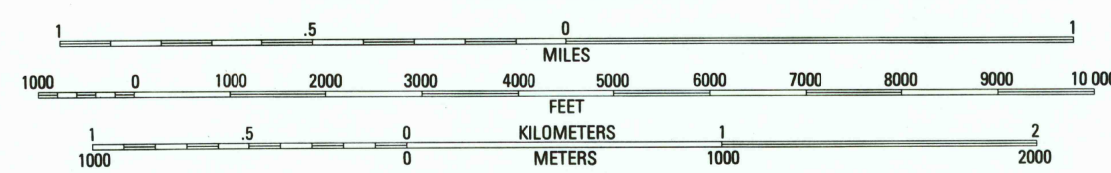
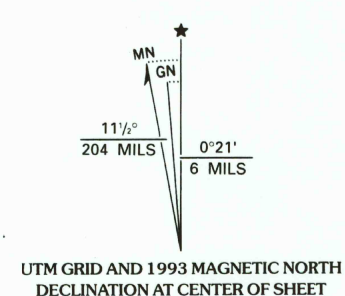
Field checked 1992. Map edited 1993

North American Datum of 1983 (NAD 83). Projection and 1 000-meter grid: Universal Transverse Mercator, zone 18  
10 000-foot ticks: Delaware Coordinate System of 1983

1927 North American Datum (NAD 27) is shown by dashed corner ticks  
The values of the shift between NAD 83 and NAD 27 for 7.5-minute intersections are given in USGS Bulletin 1875

Gray tint indicates areas in which only landmark buildings are shown

Fine red dashed lines indicate selected fence and field lines where generally visible on aerial photographs. This information is unchecked



CONTOUR INTERVAL 5 FEET

NATIONAL GEODETIC VERTICAL DATUM OF 1929 (NGVD 29)

(TO CONVERT ELEVATIONS TO THE NORTH AMERICAN VERTICAL DATUM OF 1988, SUBTRACT 1 FOOT)

THIS MAP COMPLIES WITH NATIONAL MAP ACCURACY STANDARDS

FOR SALE BY U.S. GEOLOGICAL SURVEY

DENVER, COLORADO 80225, OR RESTON, VIRGINIA 22092


A FOLDER DESCRIBING TOPOGRAPHIC MAPS AND SYMBOLS IS AVAILABLE ON REQUEST

QUADRANGLE LOCATION

1	2	3	1 Clayton
2			2 Smyrna
3			3 Bombay Hook Island
4			4 Kenton
5			5 Little Creek
6			6 Marveld
7			7 Wyoming
8			8 Frederica

ADJOINING 7.5' QUADRANGLE NAMES

ROAD CLASSIFICATION  
Primary highway, hard surface .....  
Secondary highway, hard surface .....  
Light-duty road, hard or improved surface .....  
Unimproved road .....  
Interstate Route .....  
U. S. Route .....  
State Route .....



DOVER, DEL.

39075-B5-TF-024

1993

NFC 1993