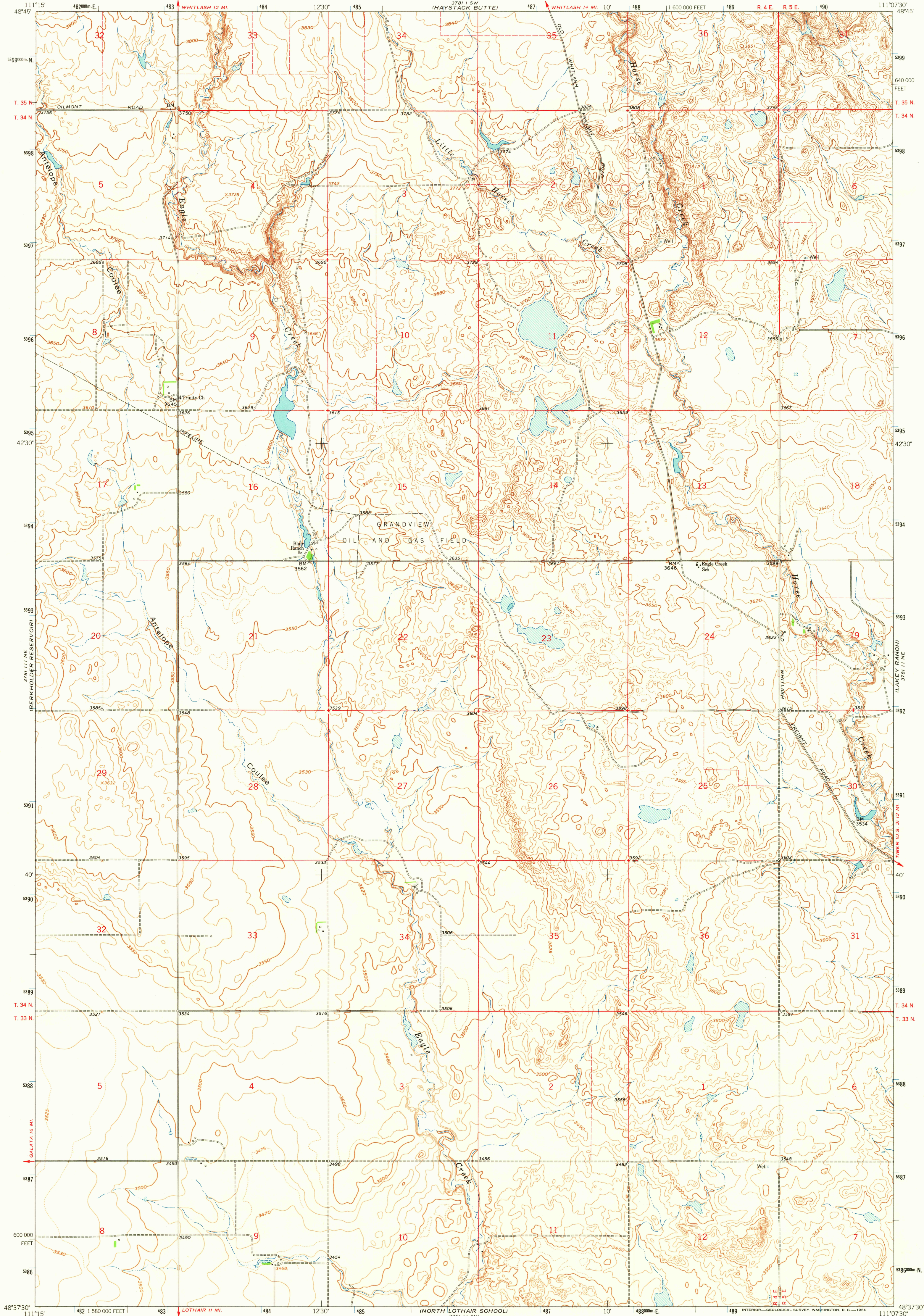


3781 11 SE
(GRASSY BUTTE)

UNITED STATES
DEPARTMENT OF THE INTERIOR
GEOLOGICAL SURVEY

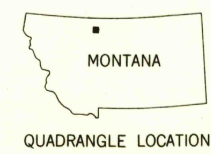
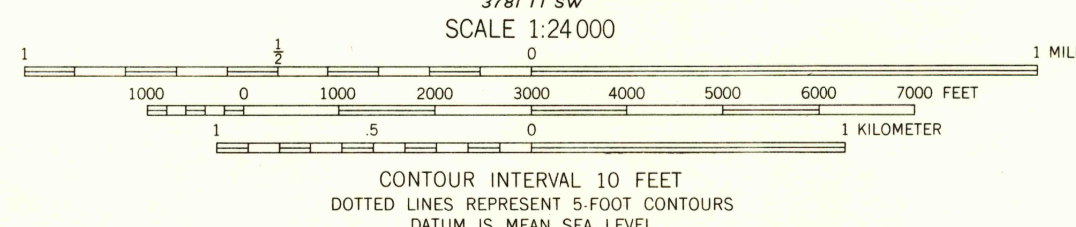
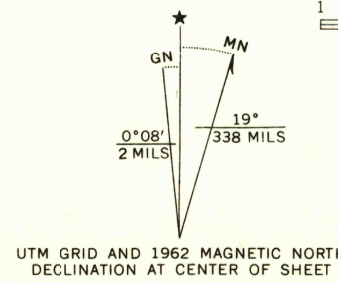
BLAIR RANCH QUADRANGLE
MONTANA-LIBERTY CO.
7.5 MINUTE SERIES (TOPOGRAPHIC)

3781 11 SE
(MOUNT LEBANON)



3781 11 SE
(MOUNT LEBANON)

Mapped, edited, and published by the Geological Survey
Control by USGS and USC&GS
Topography by photogrammetric methods from aerial
photographs taken 1961. Field checked 1962
Polyconic projection. 1927 North American datum
10,000 foot grid based on Montana coordinate system, north zone
1000-meter Universal Transverse Mercator grid ticks,
zone 12, shown in blue
Fine red dashed lines indicate selected fence lines



ROAD CLASSIFICATION
Light-duty ————— Unimproved dirt - - - - -

BLAIR RANCH, MONT.
N4837.5-W11107.5/7.5
1962

U.S.G.S.
FILE COPY
TOPOGRAPHIC DIVISION

APR 28 1964

2605