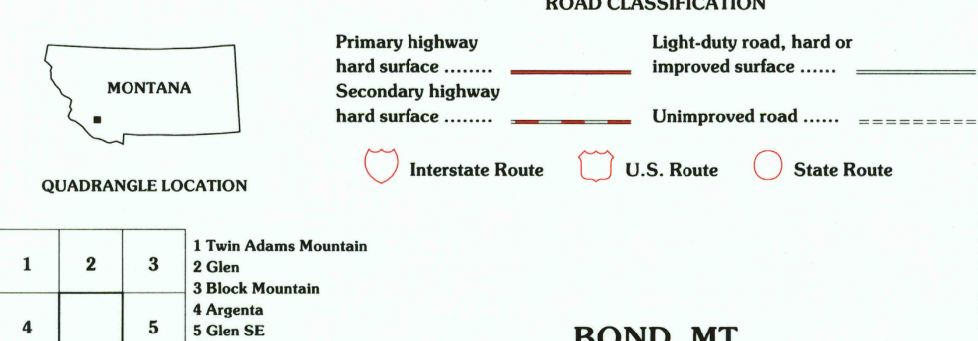
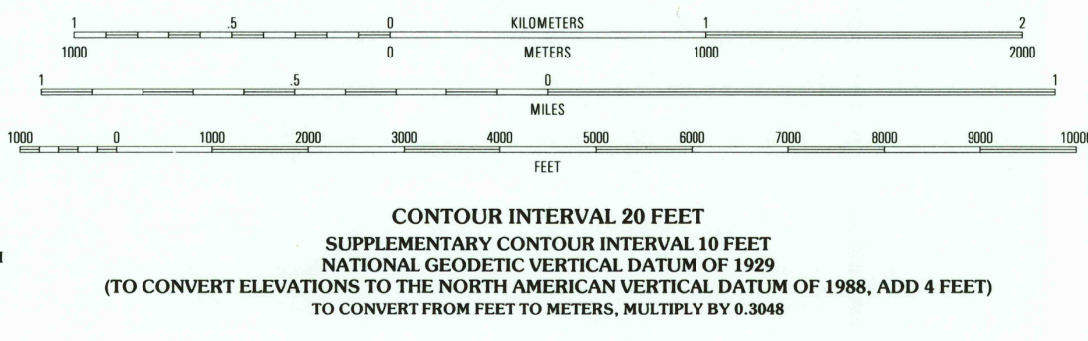
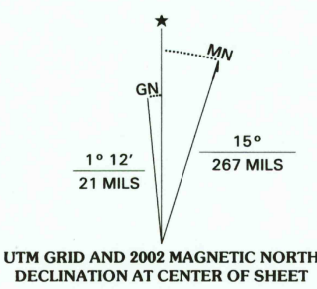


Produced by the United States Geological Survey 1979
Revision by USDA Forest Service 1997
Topography compiled 1960. Planimetry derived from imagery
taken 1995 and other sources. Public Land Survey System
and survey control current as of 1999
North American Datum of 1927 (NAD 27). Projection and
10 000-foot ticks: Universal Transverse Mercator, zone 12
(south zone)
North American Datum of 1983 (NAD 83) is shown by dashed
corner ticks. The values of the shift between NAD 27 and NAD 83
for 7.5-minute intersections are obtainable from National Geodetic
Survey NADCON software
There may be private inholdings within the boundaries of
the National or State reservations shown on this map
Where omitted, land lines have not been established



RECEIVED
SEP 3 0 2002
HISTORICAL MAP ARCHIVES

1	2	3	1 Twin Adams Mountain
4	5	2 Glen	2 Glen
6	7	3 Block Mountain	3 Block Mountain
		4 Argenta	4 Argenta
		5 Glen SE	5 Glen SE
		6 Burns Mountain	6 Burns Mountain
		7 Dillon West	7 Dillon West
		8 Dillon East	8 Dillon East

BOND, MT
1997
NIMA 34741 SW-SERIES V894