

RECEIVED
NOV 07 2002
USGS NMD
HISTORICAL MAP ARCHIVES



Produced by the United States Geological Survey 1989
Revision by USDA Forest Service 1997

Topography compiled 1985. Planimetry derived from imagery taken 1995 and other sources. Public Land Survey System and survey control current as of 1999

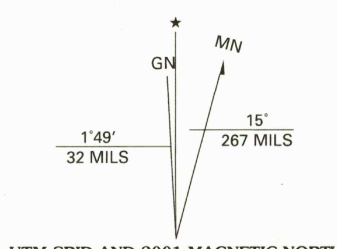
North American Datum of 1927 (NAD 27). Projection: Montana coordinate system, south zone (Lambert conformal conic)
10 000-foot ticks: Montana coordinate system south zone and Idaho coordinate system central zone
Blue 1000-meter Universal Transverse Mercator ticks, zone 12

North American Datum of 1983 (NAD 83) is shown by dashed corner ticks
The values of the shift between NAD 27 and NAD 83 for 7.5-minute intersections are obtainable from National Geodetic Survey NADCON software

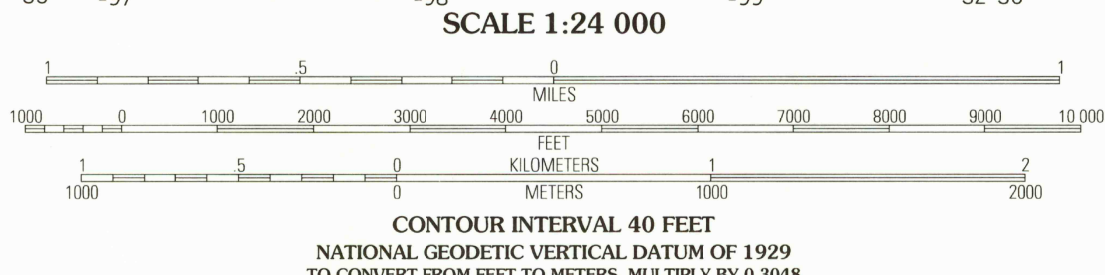
Non-National Forest System lands within the National Forest
Inholdings may exist in other National or State reservations

This map is not a legal land line or ownership document. Public lands are subject to change and leasing, and may have access restrictions; check with local offices. Obtain permission before entering private lands

Unsurveyed land net is not official

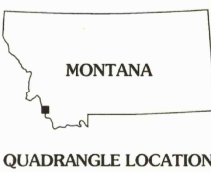


UTM GRID AND 2001 MAGNETIC NORTH
DECLINATION AT CENTER OF SHEET



CONTOUR INTERVAL 40 FEET
NATIONAL GEODETIC VERTICAL DATUM OF 1929
TO CONVERT FROM FEET TO METERS, MULTIPLY BY 0.3048

THIS MAP COMPLIES WITH NATIONAL MAP ACCURACY STANDARDS
FOR SALE BY U.S. GEOLOGICAL SURVEY, P.O. BOX 25286, DENVER, COLORADO 80225
A FOLDER DESCRIBING TOPOGRAPHIC MAPS AND SYMBOLS IS AVAILABLE ON REQUEST



QUADRANGLE LOCATION

1	2	3	1 Homer Youngs Peak
			2 Lower Miner Lakes
			3 Jackson
4		5	4 Bohannon Spring
			5 Selway Mountain
			6 Baker
			7 Goldstone Mountain
6	7	8	8 Kitty Creek

ADJOINING 7.5 QUADRANGLES

Interstate	5	Primary highway	
U. S.	101	Secondary highway	
State	78	Light-duty road	
County	8	Composition: Unspecified	
National Forest, suitable for passenger cars	101	Paved	
National Forest, suitable for high clearance vehicles	101	Gravel	
National Forest Trail	384	Dirt	
		Unimproved; 4 wheel drive	
		Trail	
		Gate; Barrier	

GOLDSTONE PASS, MT-ID

1997

45113-B5-TF-024

NIMA 3274 II NE-SERIES V893