

Produced by the United States Geological Survey 1988
Revision by USDA Forest Service 2000

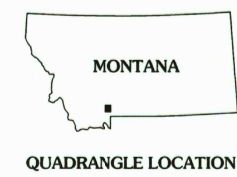
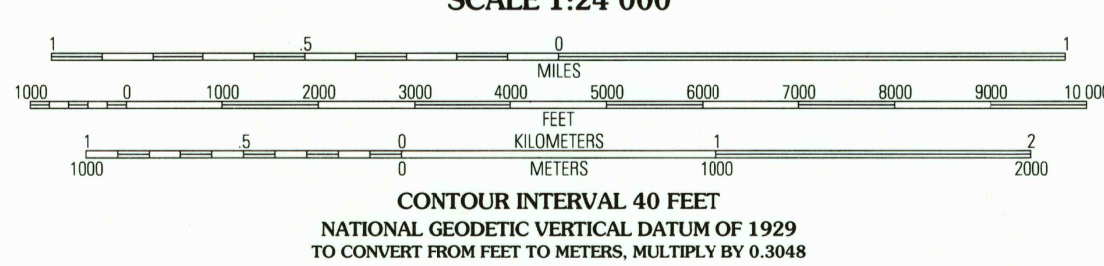
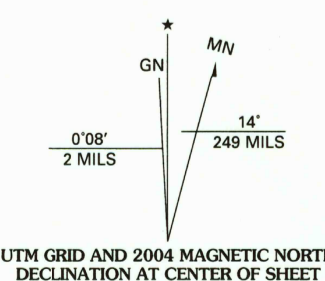
Topography compiled 1982 and 1983. Planimetry derived from imagery taken 1998 and other sources. Public Land Survey System and survey control current as of 2003. Boundaries current as of 2000.

North American Datum of 1927 (NAD 27). Projection and 10 000-foot ticks: Montana coordinate system, south zone (Lambert conformal conic). Blue 1000-meter Universal Transverse Mercator ticks, zone 12.

North American Datum of 1983 (NAD 83) is shown by dashed corner ticks. The values of the shift between NAD 27 and NAD 83 for 7.5-minute intersections are obtainable from National Geodetic Survey NADCON software.

Non-National Forest System lands within the National Forest. Inholdings may exist in other National or State reservations.

This map is not a legal land line or ownership document. Public lands are subject to change and leasing, and may have access restrictions; check with local offices. Obtain permission before entering private lands. Protracted Blocks (PB) are unsurveyed land of uncertain acreage.



QUADRANGLE LOCATION

1	2	3	1 Beacon Point
			2 Garnet Mountain
4		5	3 Mount Blackmore
			4 Gallatin Peak
6	7	8	5 The Sentinel
			6 Ousel Falls
			7 Lone Indian Peak
			8 Ramhorn Peak

ADJOINING 7.5' QUADRANGLES

ADJOINING 7.5' QUADRANGLES

Interstate	Primary highway
U. S.	Secondary highway
State	Light-duty road
County	Composition: Unspecified
National Forest, suitable for passenger cars	Paved
National Forest, suitable for high clearance vehicles	Gravel
National Forest Trail	Dirt
		Unimproved; 4 wheel drive
		Trail
		Gate; Barrier

HIDDEN LAKES, MT
(FORMERLY HIDDEN LAKE)

2000
45111-C2-TF-024
NIMA 3774 1 SW-SERIES V894

USGS LIBRARY - RESTON
3 1818 00504178 3

USGS Library
Reston, VA.
Topo Archive

