

Mapped, edited, and published by the Geological Survey

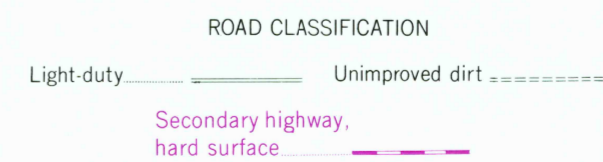
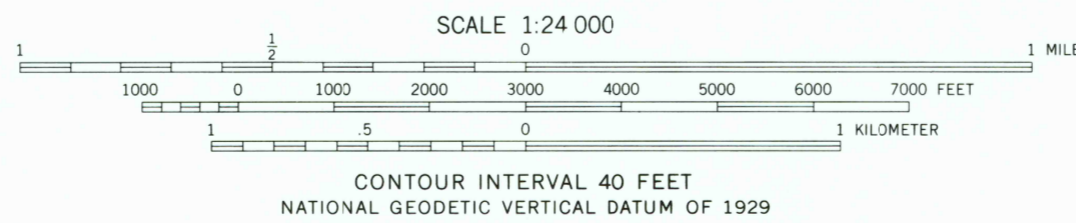
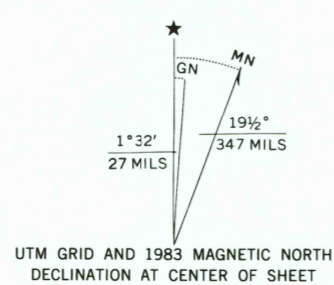
Control by USGS and NOS/NOAA

Topography by photogrammetric methods from aerial photographs taken 1962. Field checked 1963

Polyconic projection. 1927 North American Datum
10,000-foot grid based on Montana coordinate system, north zone
1000-meter Universal Transverse Mercator grid ticks, zone 11, shown in blue

There may be private inholdings within the boundaries of the National or State reservations shown on this map

To place on the predicted North American Datum 1983
move the projection lines 12 meters north and
73 meters east as shown by dashed corner ticks



HORSE HILL, MONT.
48114-C8-TF-024

1963

PHOTOREVISED 1983
DMA 3080 IV SW-SERIES V894

RETURN TO:
USGS AND HISTORICAL MAP ARCHIVES