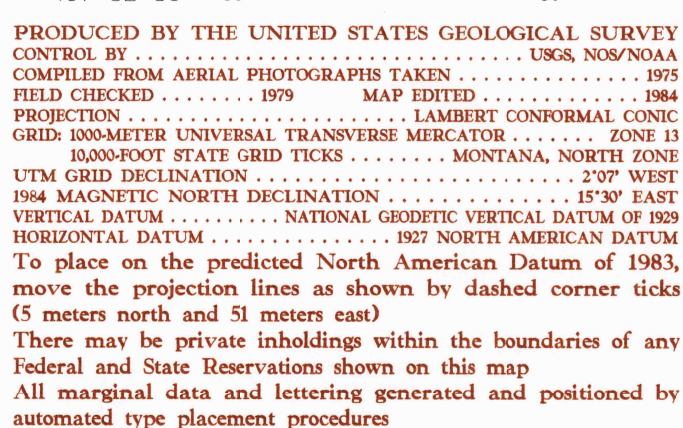




LORING QUADRANGLE
MONTANA-PHILLIPS CO.
7.5 MINUTE SERIES (TOPOGRAPHIC)





THIS MAP COMPLIES WITH NATIONAL MAP ACCURACY STANDARDS
FOR SALE BY U.S. GEOLOGICAL SURVEY, DENVER, COLORADO 80225
OR RESTON, VIRGINIA 22092

ROAD LEGEND

Improved Road 

Unimproved Road 

Trail

 Interstate Route  U.S. Route  State Route

LORING, MONTANA
PROVISIONAL EDITION 1984

48107-G7-TF-024

RETURN TO:
USGS NHD HISTORICAL MAP ARCHIVE