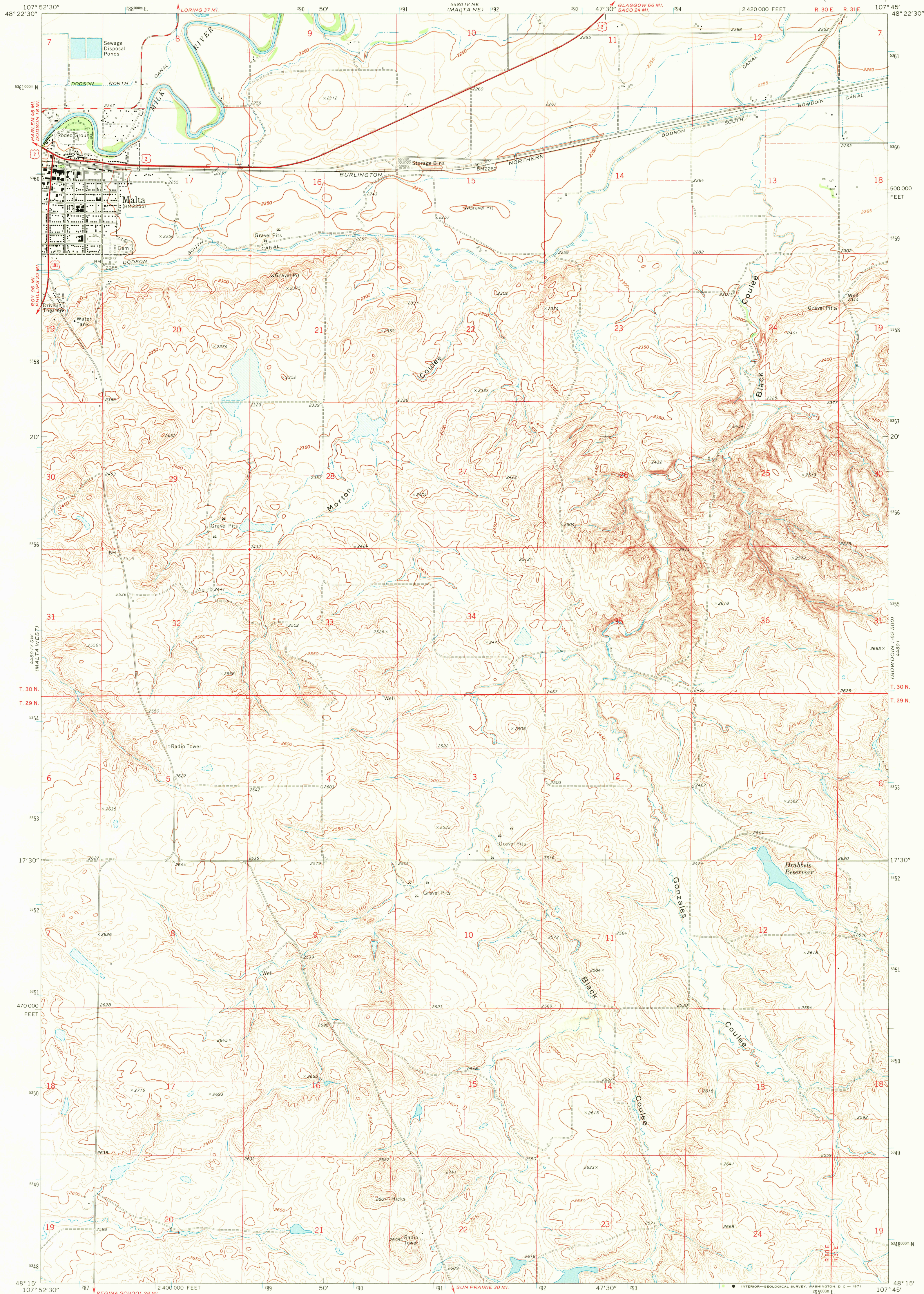
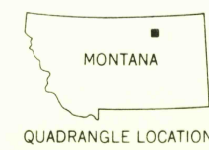
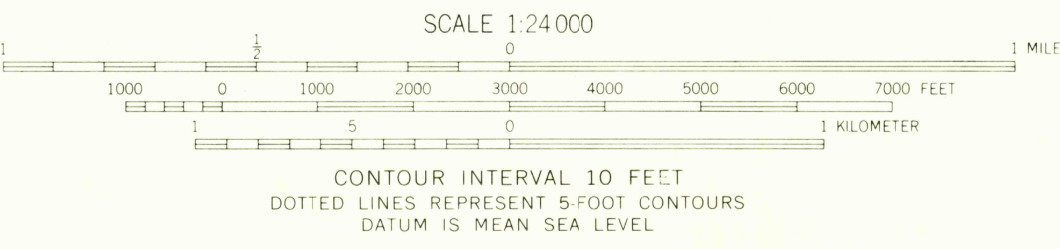
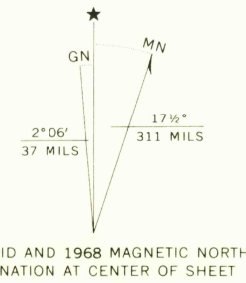


UNITED STATES
DEPARTMENT OF THE INTERIOR
GEOLOGICAL SURVEY


MALTA EAST QUADRANGLE
MONTANA—PHILLIPS CO.
7.5 MINUTE SERIES (TOPOGRAPHIC)



Mapped, edited, and published by the Geological Survey as part of the Department of the Interior program for the development of the Missouri River Basin Control by USGS and USC&GS
Topography by photogrammetric methods from aerial photographs taken 1967. Field checked 1968
Polyconic projection, 1927 North American datum 10,000-foot grid based on Montana coordinate system, north zone
1000-meter Universal Transverse Mercator grid ticks, zone 13, shown in blue
Fine red dashed lines indicate selected fence lines



ROAD CLASSIFICATION
Primary highway, all weather, Light-duty road, all weather, hard surface
Secondary highway, all weather, Improved surface
Unimproved road, fair or dry weather
U. S. Route



MALTA EAST, MONT.
N4815-W10745/7.5
1968
AMS 4480 IV SE—SERIES V894