

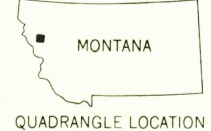
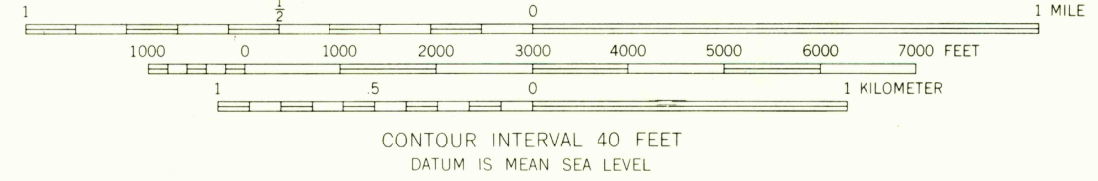
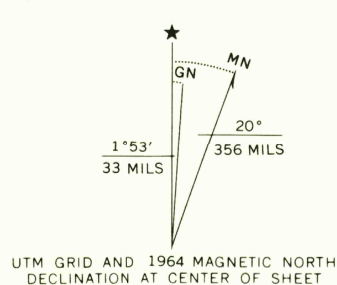
Mapped, edited, and published by the Geological Survey

Control by USGS and US&GS

Topography by photogrammetric methods from aerial
photographs taken 1958. Field checked 1964

Polyconic projection. 1927 North American datum.
10,000-foot grid based on Montana coordinate system, central zone.
1000-meter Universal Transverse Mercator grid ticks,
zone 11, shown in blue.

Fine red dashed lines indicate selected fence lines



ROAD CLASSIFICATION
Light-duty ————— Unimproved dirt =

U.S.G.S.
FILE COPY
TOPOGRAPHIC DIVISION

USGS
Historical File
Topographic Division

MELTON RANCH, MONT.
N4722.5 - W11422.5/7.5

1964

AMS 3178 IV NW - SERIES V894

2280
MAP 11 1964