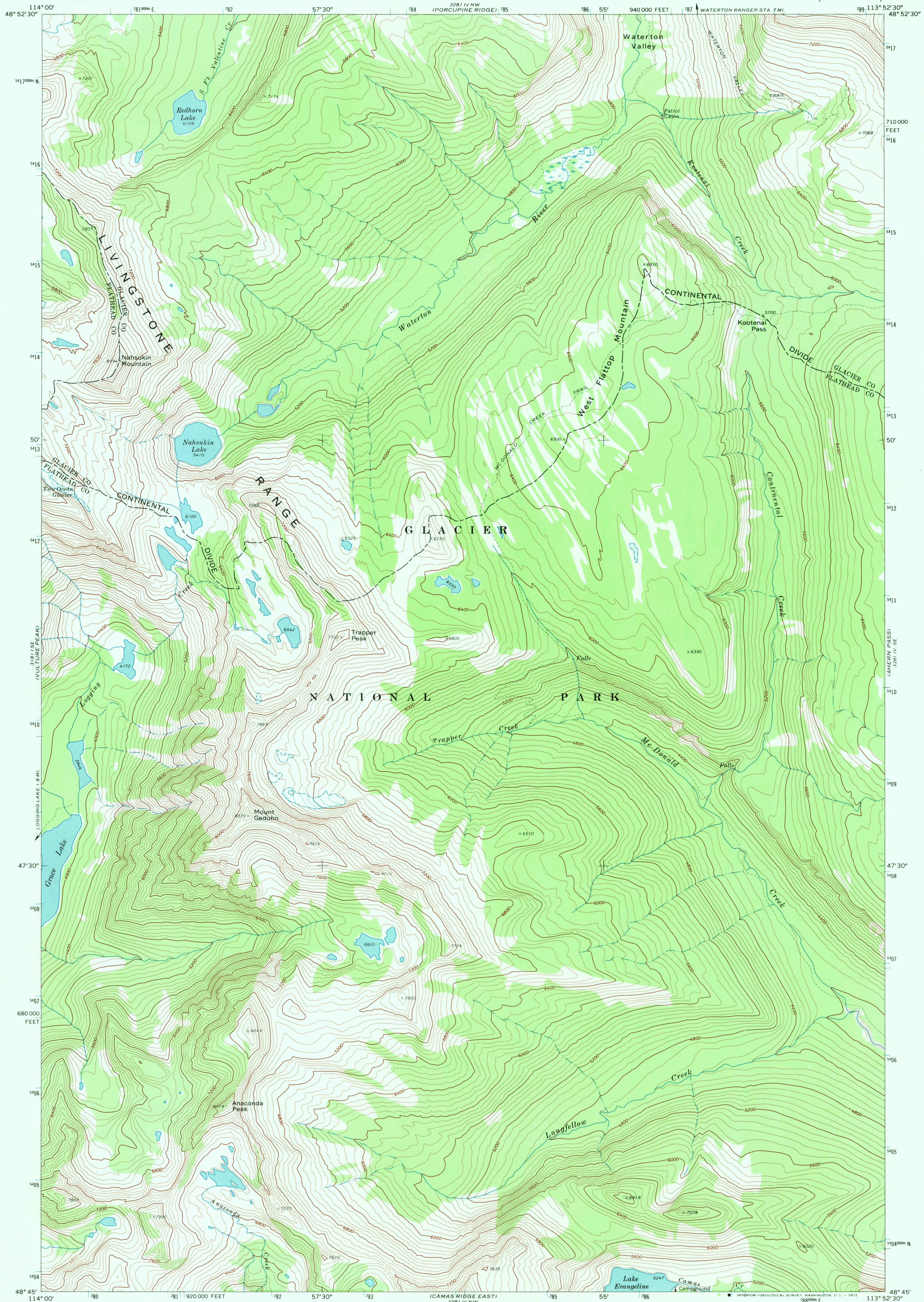


UNITED STATES  
DEPARTMENT OF THE INTERIOR  
GEOLOGICAL SURVEY

MOUNT GEDUHN QUADRANGLE  
MONTANA  
7.5 MINUTE SERIES (TOPOGRAPHIC)



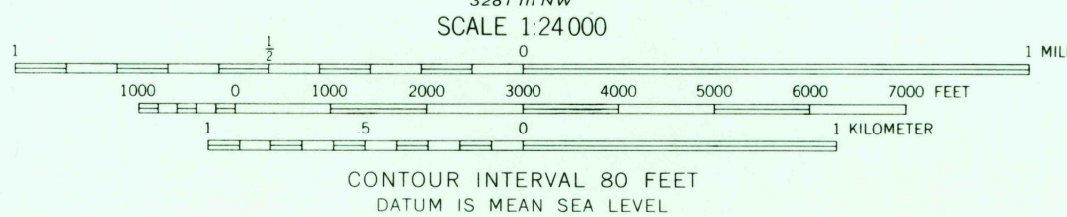
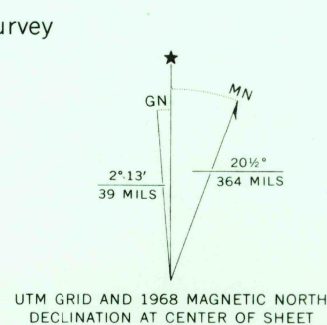
Mapped, edited, and published by the Geological Survey

Control by USGS and USC&GS

Topography by photogrammetric methods from aerial photographs taken 1966. Field checked 1968

Polyconic projection. 1927 North American datum 10,000-foot grid based on Montana coordinate system, north zone 1000-meter Universal Transverse Mercator grid ticks, zone 12, shown in blue

Land lines have not been established in this area



ROAD CLASSIFICATION  
Trails

MOUNT GEDUHN, MONT.  
N4845—W11352.5/7.5

1968

AMS 3281 IV SW—SERIES V894

USGS  
HISTORICAL FILE  
TOPOGRAPHIC DIVISION

2625

DEC 13 1971

USGS  
HISTORICAL FILE  
TOPOGRAPHIC DIVISION