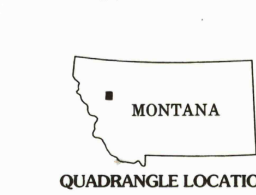
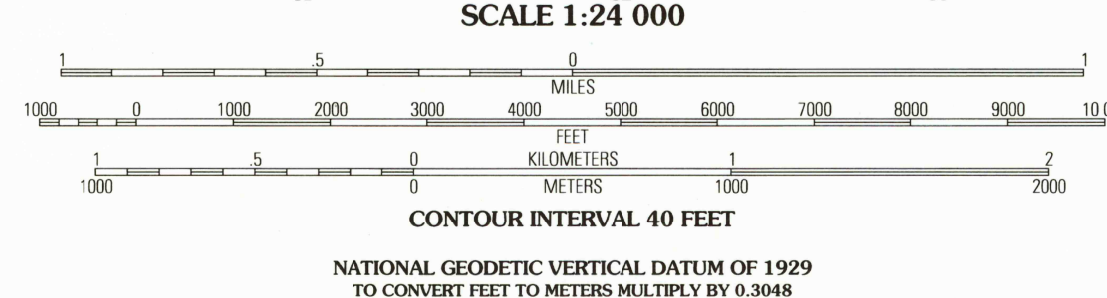
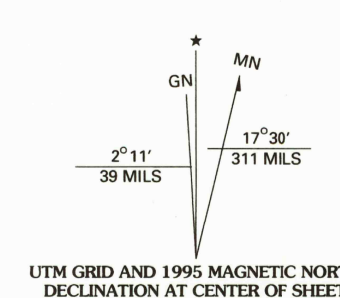




Produced by the U.S. Geological Survey  
Revised by the U.S. Forest Service  
Areas outside the National Forest System lands may not have been revised  
Control by USGS and USC&GS  
Compiled from aerial photographs taken 1963. Revised from aerial photographs  
taken 1991. Partial field check by U.S. Forest Service 1994  
North American Datum of 1927 (NAD 27). Projection and 10 000-foot ticks:  
Montana coordinate system, north zone (Lambert conformal conic). Blue  
1000-meter Universal Transverse Mercator ticks, zone 12  
North American Datum of 1983 (NAD 83) is shown by dashed corner ticks  
The values of the shift between NAD 27 and NAD 83 for 7.5-minute  
intersections are obtainable from National Geodetic Survey NADCON software  
Non-National Forest System lands within the National Forest  
Inholdings may exist in other National or State reservations  
This map is not a legal land line or ownership document. Public lands are  
subject to change and leasing, and may have access restrictions; check  
with local offices. Obtain permission before entering private lands  
Unsurveyed land net is not official



1	2	3
4	5	6
7	8	9

1 Hungry Horse  
2 West Glacier  
3 Nye  
4 Doris Mountain  
5 Mount Grant  
6 Hungry Mountain  
7 Jewel Basin  
8 Pioneer Ridge

Interstate.....  
U. S. ....  
State .....  
County .....  
National Forest, suitable  
for passenger cars .....  
National Forest, suitable for  
high clearance vehicles .....  
National Forest Trail .....  
Primary highway .....  
Secondary highway .....  
Light-duty road .....  
Paved .....  
Gravel .....  
Dirt .....  
Composition unspecified .....  
Unimproved; 4 wheel drive .....  
Trail .....  
Gate .....

NYACK SW, MONT.  
48113-C8-TF-024  
1994  
DMA 3280 IV SW - SERIES V894