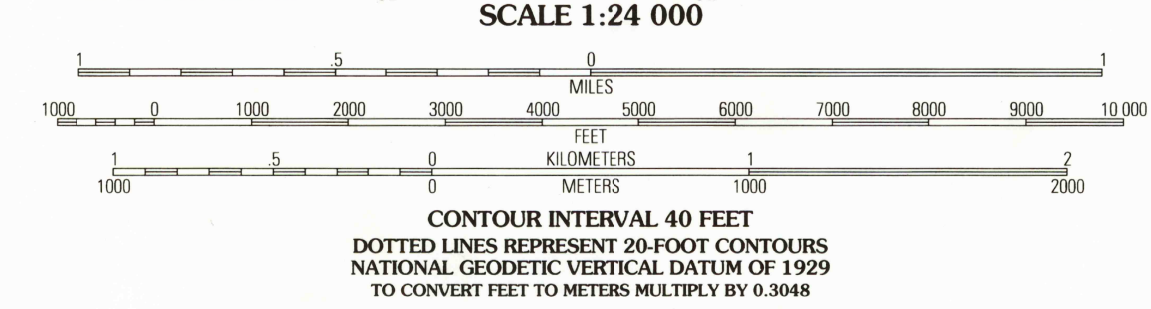
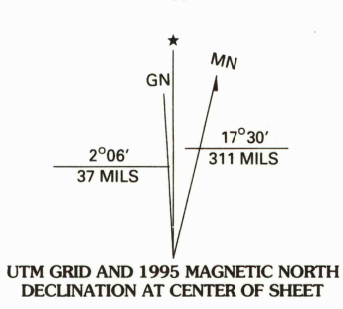
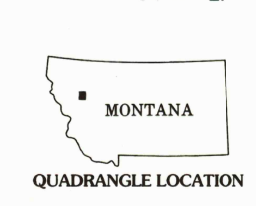


Produced by the U.S. Geological Survey
Revised by the U.S. Forest Service
Areas outside the National Forest System lands may not have been revised
Control by USGS and USC&GS
Compiled from aerial photographs taken 1963. Revised from aerial
photographs taken 1991. Partial field check by U.S. Forest Service 1994
North American Datum of 1927 (NAD 27). Projection and 10 000-foot ticks:
Montana coordinate system, north zone (Lambert conformal conic). Blue
1000-meter Universal Transverse Mercator ticks, zone 12
North American Datum of 1983 (NAD 83) is shown by dashed corner ticks
The values of the shift between NAD 27 and NAD 83 for 7.5-minute
intersections are obtainable from National Geographic Survey NADCON software
Non-National Forest System lands within the National Forest
Inholdings may exist in other National or State reservations
This map is not a legal land line or ownership document. Public lands are
subject to change and leasing, and may have access restrictions; check
with local offices. Obtain permission before entering private lands



THIS MAP COMPLIES WITH NATIONAL MAP ACCURACY STANDARDS
FOR SALE BY U.S. GEOLOGICAL SURVEY
NATIONAL GEOLOGIC VERTICAL DATUM OF 1929
TO CONVERT FEET TO METERS MULTIPLY BY 0.3048
A FOLDER DESCRIBING TOPOGRAPHIC MAPS AND SYMBOLS IS AVAILABLE ON REQUEST



1	2	3	1 Lake McDonald West
4	5	2 Lake McDonald East	3 Mount Jackson
6	7	4 West Glacier	5 Stanton Lake
		6 Nyack SW	7 Mount Grant
		8 Pinnacle	

ADJOINING 7.5' QUADRANGLES

Interstate	U.S.	State	County	National Forest, suitable for passenger cars	National Forest, suitable for high clearance vehicles	National Forest Trail			
Primary highway	Secondary highway	Light-duty road	Paved	Gravel	Dirt	Composition unspecified	Unimproved; 4 wheel drive	Trail	Gate

NYACK, MONT.
48113-D7-TF-024
1994

