



RECEIVED

SEP 30 2000

USGS NWID  
HISTORICAL MAP ARCHIVES



Produced by the United States Geological Survey 1963  
Revision by USDA Forest Service 1997

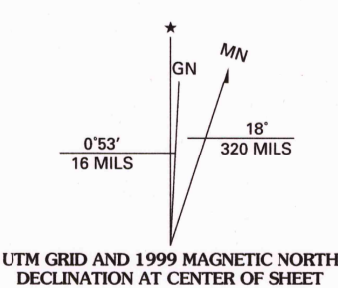
Topography compiled 1962. Planimetry derived from imagery taken 1995 and other sources. Public Land Survey System and survey control current as of 1997.

North American Datum of 1927 (NAD 27). Projection and 10 000-foot ticks: Montana coordinate system, north zone (Lambert conformal conic). Blue 1000-meter Universal Transverse Mercator ticks, zone 11.

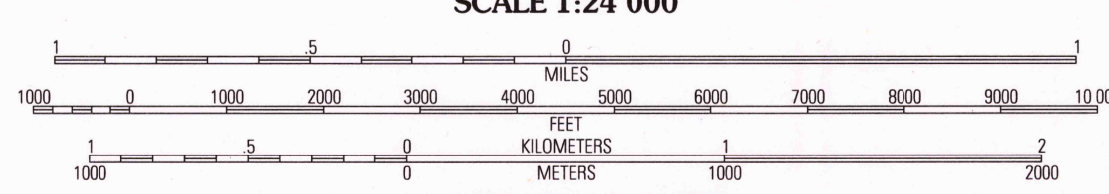
North American Datum of 1983 (NAD 83) is shown by dashed corner ticks. The values of the shift between NAD 27 and NAD 83 for 7.5-minute intersections are obtainable from National Geodetic Survey NADCON software.

Non-National Forest System lands within the National Forest  
Inholdings may exist in other National or State reservations

This map is not a legal land line or ownership document. Public lands are subject to change and leasing, and may have access restrictions; check with local offices. Obtain permission before entering private lands.  
Unsurveyed land net is not official

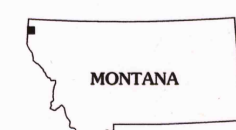


UTM GRID AND 1999 MAGNETIC NORTH  
DECLINATION AT CENTER OF SHEET



SCALE 1:24 000

CONTOUR INTERVAL 40 FEET  
NATIONAL GEODETIC VERTICAL DATUM OF 1929  
TO CONVERT FROM FEET TO METERS, MULTIPLY BY 0.3048



QUADRANGLE LOCATION

1	2	3	1 Newton Mountain
4	5	2 Sylvanite	
6	7	3 Flatiron Mountain	
		4 Kibbenaw Lake	
		5 Turner Mountain	
		6 Troy	
		7 Kootenai Falls	
		8 Scenery Mountain	

Interstate	5
U. S.	79
State	8
County	6
National Forest, suitable for passenger cars	100
National Forest, suitable for high clearance vehicles	105
National Forest Trail	384

HIGHWAYS AND ROADS	
Primary highway	Unspecified
Secondary highway	Paved
Light-duty road	Gravel
	Dirt
	Unimproved; 4 wheel drive
	Trail
	Gate; Barrier

PULPIT MOUNTAIN, MT

1997

NIMA 2881 III SE-SERIES V894

THIS MAP COMPLIES WITH NATIONAL MAP ACCURACY STANDARDS  
FOR SALE BY U.S. GEOLOGICAL SURVEY, P.O. BOX 25286, DENVER, COLORADO 80225  
A FOLDER DESCRIBING TOPOGRAPHIC MAPS AND SYMBOLS IS AVAILABLE ON REQUEST

