

Produced by the U.S. Geological Survey
Revised by the U.S. Forest Service

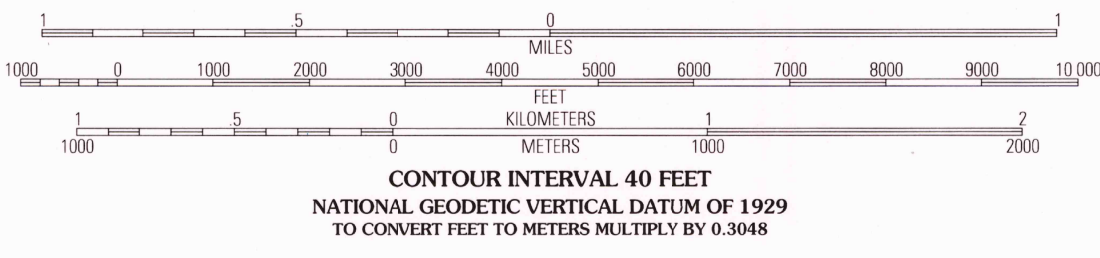
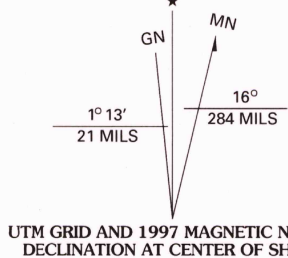
Areas outside the National Forest System lands may not have been revised
Topography compiled 1954-1956. Planimetry derived from imagery taken 1991
Public Land Survey System and survey control current as of 1996. Partial
field check by U.S. Forest Service 1996

North American Datum of 1927 (NAD 27). Projection and 10 000-foot ticks:
Montana coordinate system, south zone (Lambert conformal conic)
Blue 1000-meter Universal Transverse Mercator ticks, zone 12

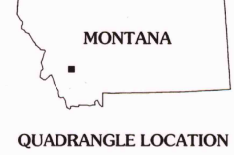
North American Datum of 1983 (NAD 83) is shown by dashed corner ticks
The values of the shift between NAD 27 and NAD 83 for 7.5-minute
intersections are obtainable from National Geodetic Survey NADCON software

Non-National Forest System lands within the National Forest
holdings may exist in other National or State reservations

This map is not a legal land line or ownership document. Public lands
are subject to change and leasing, and may have access restrictions; check
with local offices. Obtain permission before entering private lands



THIS MAP COMPLIES WITH NATIONAL MAP ACCURACY STANDARDS
FOR SALE BY U.S. GEOLOGICAL SURVEY, P.O. BOX 25286, DENVER, COLORADO 80225
A FOLDER DESCRIBING TOPOGRAPHIC MAPS AND SYMBOLS IS AVAILABLE ON REQUEST



1	2	3	1 Warm Springs
4	5	2 Orofino Mountain	2 Orofino Mountain
6	7	3 Lockhart Meadows	3 Lockhart Meadows
		4 Opportunity	4 Opportunity
		5 Butte North	5 Butte North
		6 Burnt Mountain	6 Burnt Mountain
		7 Buxton	7 Buxton
		8 Butte South	8 Butte South

Interstate	1	Primary highway	1
U. S.	2	Secondary highway	2
State	3	Light-duty road	3
County	4	Composition: Unspecified	4
National Forest, suitable for passenger cars	5	Paved	5
National Forest, suitable for high clearance vehicles	6	Gravel	6
National Forest Trail	7	Dirt	7
	8	Unimproved, 4 wheel drive	8
	9	Trail	9
	10	Gate; Barrier	10

RAMSAY, MT
1996

NIMA 3476 III SW - SERIES V894

RECEIVED
JAN 31 1999
USSS MND
HISTORICAL MAP ARCHIVES

