



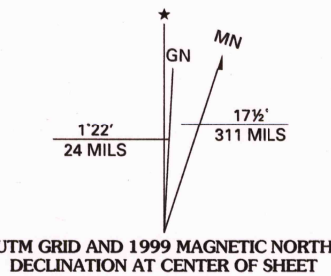
Produced by the United States Geological Survey 1983
Revision within and adjacent to National Forest System
lands by USDA Forest Service 1997

Topography compiled 1962. Planimetry derived from imagery taken 1992
and other sources. Public Land Survey System and survey control current
as of 1997.

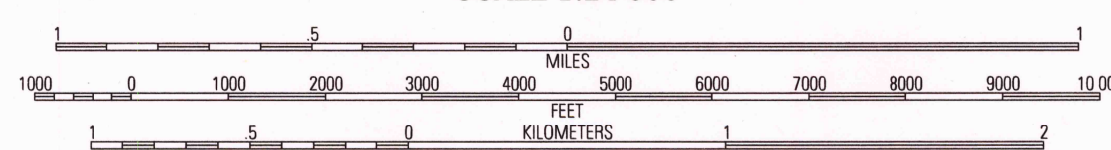
North American Datum of 1927 (NAD 27). Projection and 10 000-foot ticks:
Montana coordinate system, north zone (Lambert conformal conic)
Blue 1000-meter Universal Transverse Mercator ticks, zone 11

North American Datum of 1983 (NAD 83) is shown by dashed corner ticks
The values of the shift between NAD 27 and NAD 83 for 7.5-minute
intersections are obtainable from National Geodetic Survey NADCON software

Non-National Forest System lands within the National Forest
Inholdings may exist in other National or State reservations
This map is not a legal land line or ownership document. Public lands are
subject to change and leasing, and may have access restrictions; check
with local offices. Obtain permission before entering private lands



UTM GRID AND 1999 MAGNETIC NORTH
DECLINATION AT CENTER OF SHEET



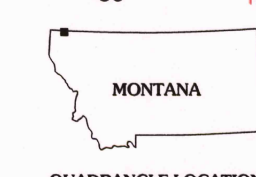
SCALE 1:24 000

CONTOUR INTERVAL 20 FEET
SUPPLEMENTARY CONTOUR INTERVAL 10 FEET

NATIONAL GEODETIC VERTICAL DATUM OF 1929

TO CONVERT FROM FEET TO METERS, MULTIPLY BY 0.3048

THIS MAP COMPLIES WITH NATIONAL MAP ACCURACY STANDARDS
FOR SALE BY U.S. GEOLOGICAL SURVEY, P.O. BOX 25286, DENVER, COLORADO 80225
A FOLDER DESCRIBING TOPOGRAPHIC MAPS AND SYMBOLS IS AVAILABLE ON REQUEST



QUADRANGLE LOCATION

1	2	3	1
2	3	4	2
3	4	5	3
4	5	6	4
5	6	7	5
6	7	8	6

1 Red Mountain
2 Eureka North
3 Webb Mountain
4 Beartrap Mountain
5 Eureka South

Interstate.....	5
U. S.	70
State	6
County	6
National Forest, suitable for passenger cars	105
National Forest, suitable for high clearance vehicles	105
National Forest Trail	304

Primary highway	1
Secondary highway	2
Light-duty road	3
Composition: Unspecified	4
Paved	5
Gravel	6
Dirt	7
Unimproved; 4 wheel drive	8
Trail	9
Gate; Barrier	10

REXFORD, MT
1997
NIMA 2981 I NW-SERIES V894

RECEIVED
SEP 30 2000
USGS (NMU)
HISTORICAL MAP ARCHIVES

