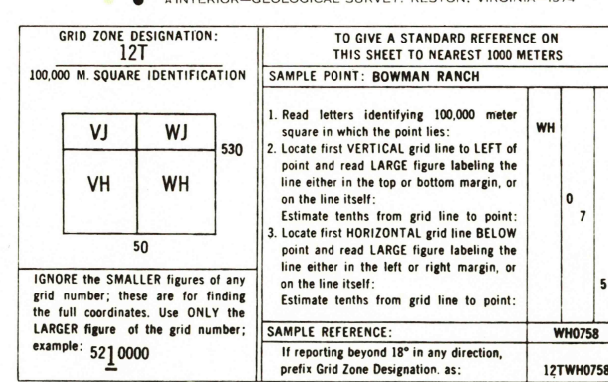
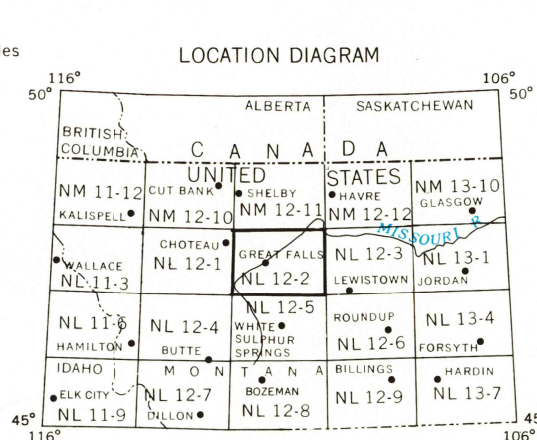
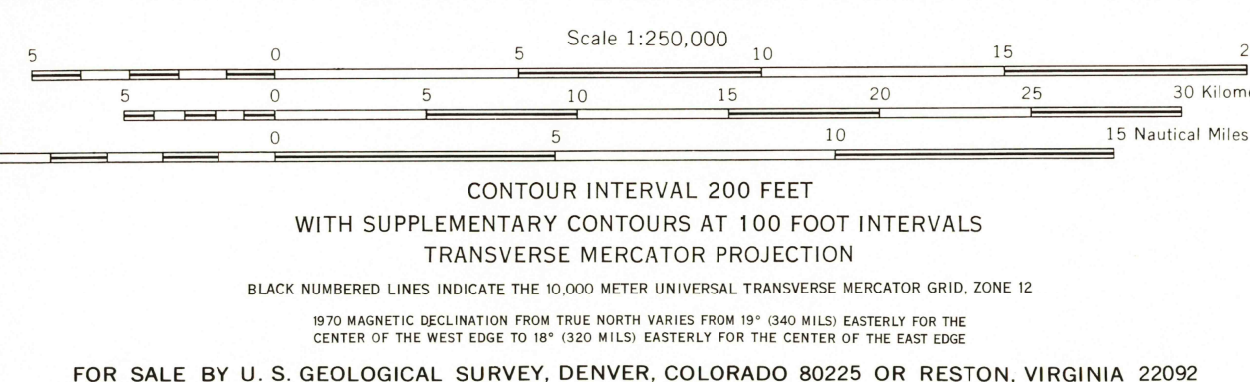
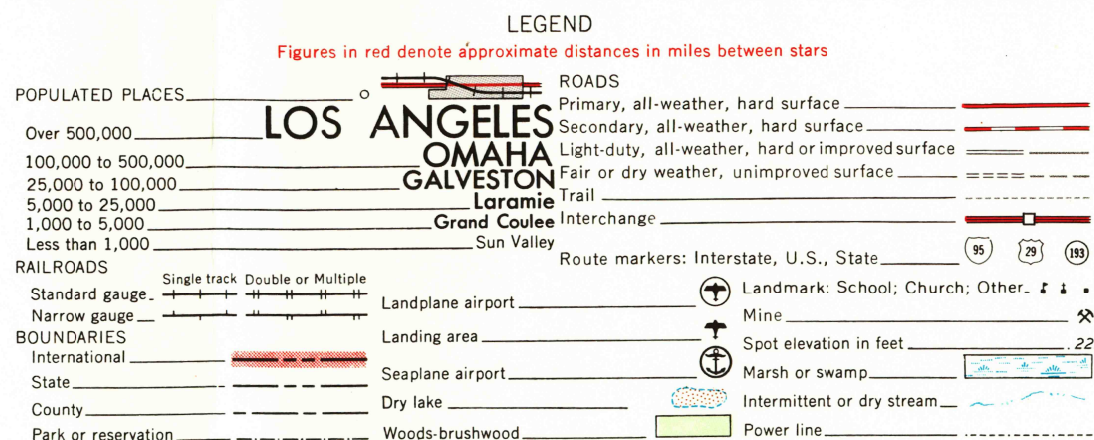


V502, EDITION 3

Prepared by the U.S. Army Topographic Command (AJART), Washington, D.C. Compiled in 1955 by photogrammetric methods from aerial photographs taken 1953. Photographs field annotated 1954. Revised in 1972 by the U.S. Geological Survey from aerial photographs taken 1972.

Location of geodetic control established by government agencies is shown on corresponding 1:250,000-scale Geodetic Control Diagram



GREAT FALLS, MONTANA  
1954  
REVISED 1972

USGS NMD HISTC  
MAR 02  
REC'D FILE