

Produced by the United States Geological Survey 1988
Revision by USDA Forest Service 2001

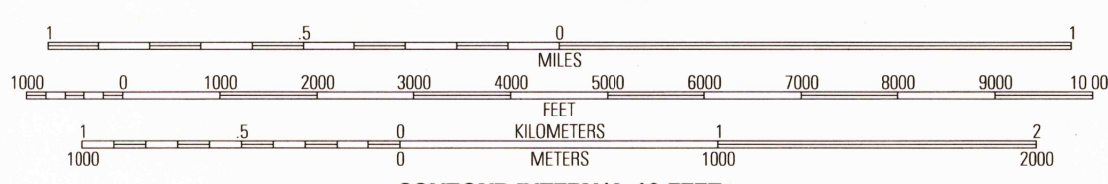
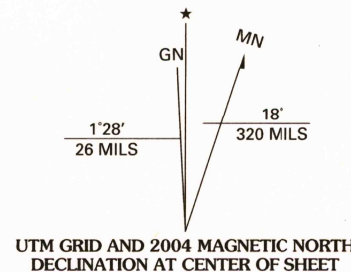
Topography compiled 1983. Planimetry derived from imagery taken 1998 and other sources. Public Land Survey System and survey control current as of 2000. Boundaries current as of 2000.

North American Datum of 1927 (NAD 27). Projection and 10 000-foot ticks: Washington coordinate system, north zone (Lambert conformal conic); Blue 1000-meter Universal Transverse Mercator ticks, zone 11.

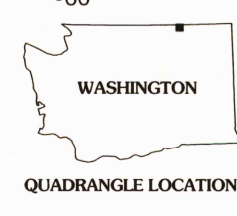
North American Datum of 1983 (NAD 83) is shown by dashed corner ticks. The values of the shift between NAD 27 and NAD 83 for 7.5-minute intersections are obtainable from National Geodetic Survey NADCON software.

Non-National Forest System lands within the National Forest. Inholdings may exist in other National or State reservations.

This map is not a legal land line or ownership document. Public lands are subject to change and leasing, and may have access restrictions; check with local offices. Obtain permission before entering private lands.



CONTOUR INTERVAL 40 FEET
NATIONAL GEODETIC VERTICAL DATUM OF 1929
TO CONVERT FROM FEET TO METERS, MULTIPLY BY 0.3048



1	2	3	1
2	3	4	2
3	4	5	3
4	5	6	4 Chesaw
5	6	7	5 Toroda
6	7	8	6 Mount Bonaparte
7	8	9	7 Bodele
8	9	10	8 Bodele Mountain

ADJOINING 7.5' QUADRANGLES

INTERIOR GEOLOGICAL SURVEY, RESTON, VIRGINIA 2004 118° 52' 30"

HIGHWAYS AND ROADS

Interstate	5
U. S.	10
State	10
County	6
National Forest, suitable for passenger cars	100
National Forest, suitable for high clearance vehicles	100
National Forest Trail	384

Primary highway	1
Secondary highway	2
Light-duty road	3
Unimproved; 4 wheel drive	4WD
Trail	4WD
Gate; Barrier	4WD

BUCKHORN MOUNTAIN, WA-BC
2001
48118-48-TF-024
NIMA 2281 IV NW-SERIES V891

USGS Library
Reston, VA
Topo Archive



USGS LIBRARY - RESTON
3 1818 00504147 8