

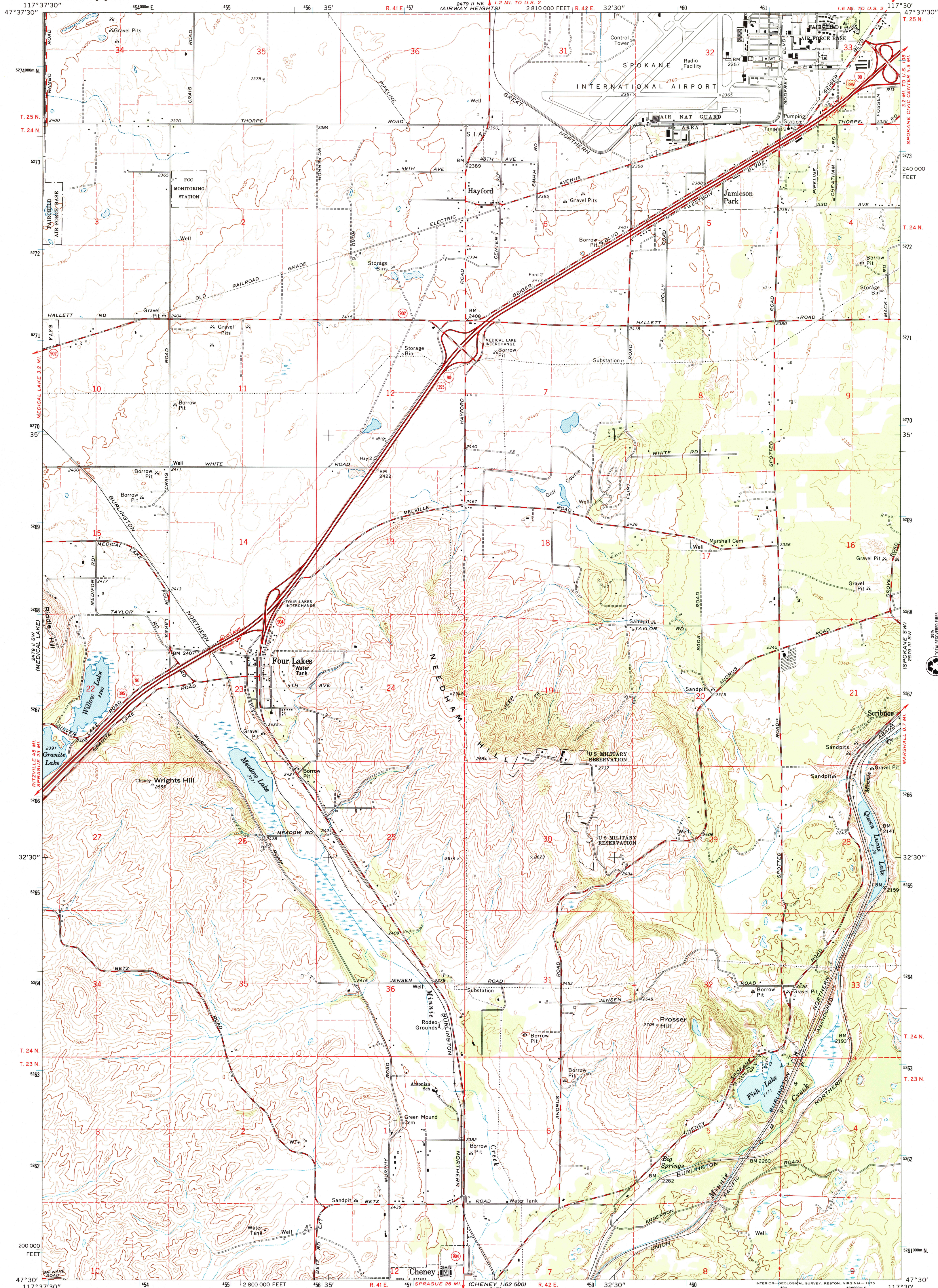
282 111 W
106 22 30 E



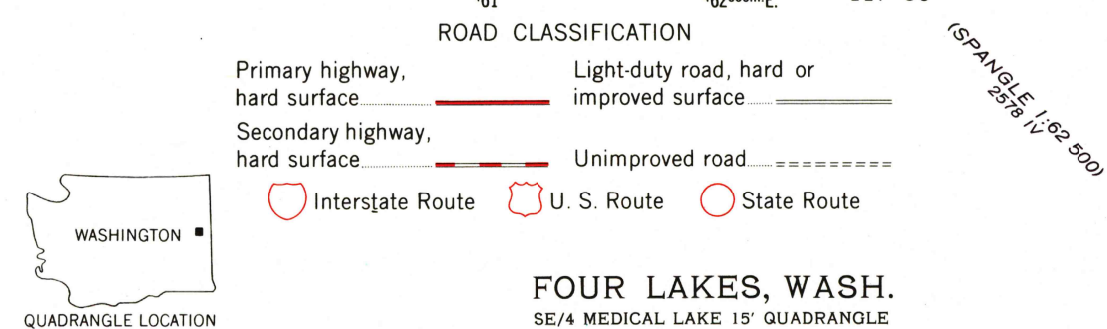
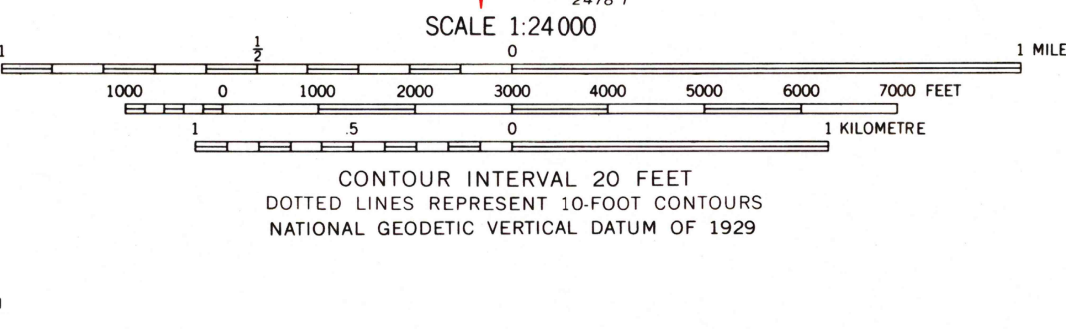
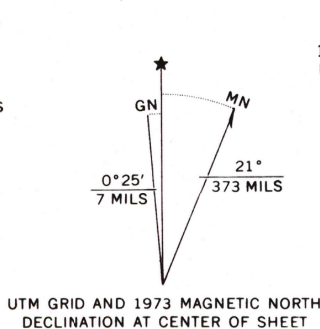
U.S. DEPARTMENT OF THE INTERIOR
U.S. GEOLOGICAL SURVEY

FOUR LAKES QUADRANGLE
WASHINGTON-SPOKANE CO.
7.5 MINUTE SERIES (TOPOGRAPHIC)
SE/4 MEDICAL LAKE 15' QUADRANGLE

282 111 W
106 22 30 E



Maped, edited, and published by the Geological Survey
Control by USGS and NOS/NOAA
Topography by photogrammetric methods from aerial photographs
taken 1952. Field checked 1954. Revised from aerial
photographs taken 1972. Field checked 1973
Projection and 10,000-foot grid ticks: Washington coordinate
system, north zone (Lambert conformal conic)
1000-metre Universal Transverse Mercator grid ticks,
zone 11, shown in blue. 1927 North American datum
Fine red dashed lines indicate selected fence lines



FOUR LAKES, WASH.
SE/4 MEDICAL LAKE 15' QUADRANGLE
N4730-W11730/7.5

1973

AMS 2479 II SE-SERIES V891

RECEIVED
FEB 28 2002

USGS/NIW
HISTORICAL MAP ARCHIVES

