

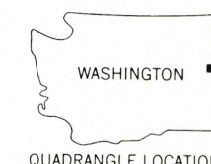

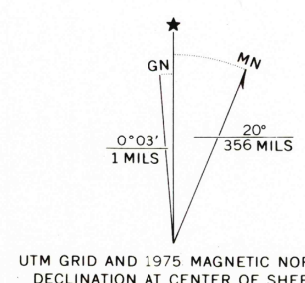


Produced and published by the Geological Survey
in cooperation with the Bureau of Indian Affairs
and Soil Conservation Service

Orthophoto prepared from 1:76,000 scale
aerial photographs taken August 14, 1975

Projection: Washington coordinate system, north zone
(transverse Mercator)
10,000-foot grid ticks based on Washington coordinate
system, north zone, and Idaho coordinate system, west zone
1000-meter Universal Transverse Mercator grid,
zone 11. 1927 North American datum

Photomicrography transformed by scanning techniques
which may produce double or mismatched images;
use the mean of image positions for map point



PRINCIPAL NUMBERED HIGHWAYS
Interstate Route U. S. Route State Route

This quadrangle area also covered by NE quarter
of Greenacres 1:62,500-scale topographic map

GREENACRES NE, WASH.-IDAHO
N4737.5-W11700/7.5

1975

DMA 2579 II NE-SERIES V091

USGS
Historical File
National Mapping Div

MAR 4 1981
900