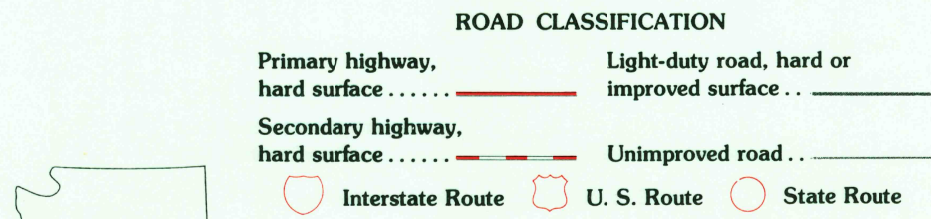
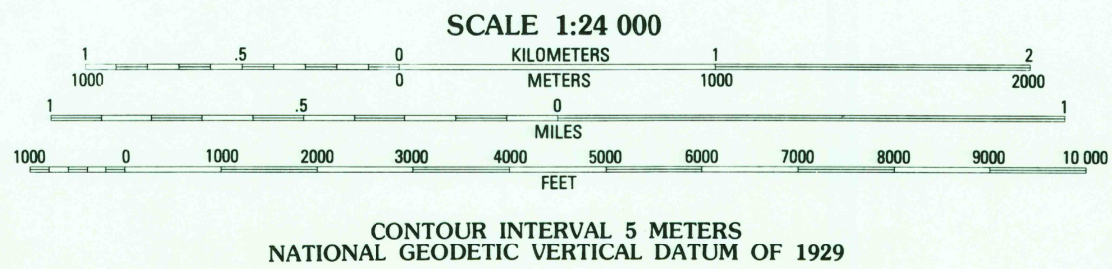
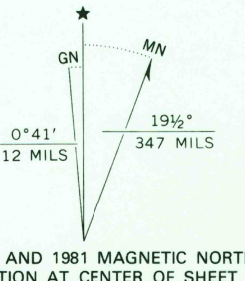


Produced by the United States Geological Survey
Control by USGS and NOS/NOAA
Compiled by photogrammetric methods from aerial photographs taken 1975. Field checked 1976
Map edited 1981
Projection and 1000-meter grid, zone 11, Universal Transverse Mercator
10,000-foot grid ticks based on Washington coordinate system, south zone. 1927 North American Datum
To place on the predicted North American Datum 1983 move the projection lines 17 meters north and 81 meters east as shown by dashed corner ticks



CONTOURS AND ELEVATIONS IN METERS

LA CROSSE WEST, WASH.
SW/4 LA CROSSE 15' QUADRANGLE
N4645-W11752.5/7.5

1981
DMA 2477 IV SW-SERIES V891

DEC 1 1981

1900