

Mapped, edited, and published by the Geological Survey

Control by USGS and NOS/NOAA

Topography by photogrammetric methods from aerial

photographs taken 1952. Field checked 1954

Revised from aerial photographs taken 1975

Limited field check 1976. Map edited 1980

Projection and 10,000-foot grid ticks: Washington coordinate

system, north zone (Lambert conformal conic)

1000-meter Universal Transverse Mercator grid, zone 11

1927 North American Datum

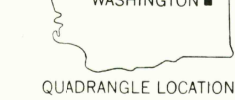
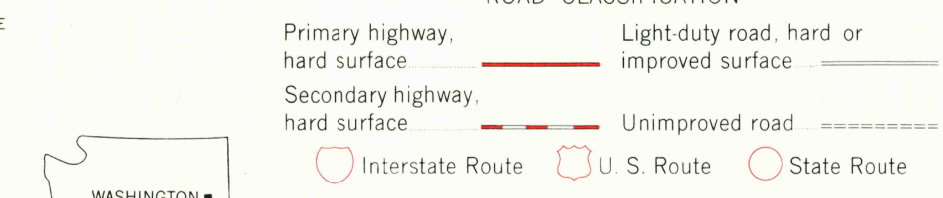
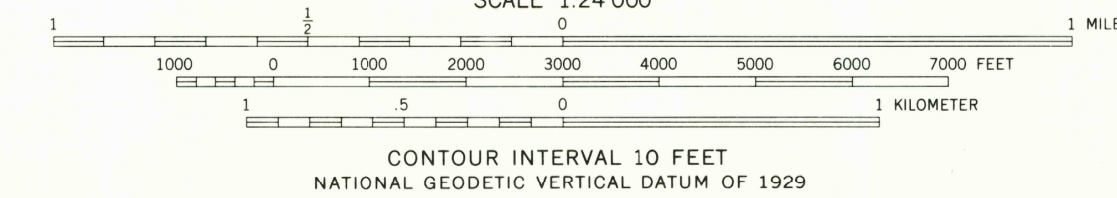
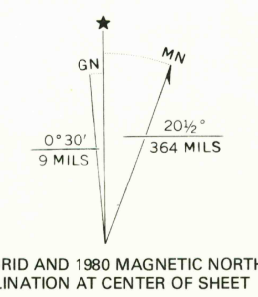
To place on the predicted North American Datum 1983

move the projection lines 16 meters north and

80 meters east as shown by dashed corner ticks

There may be private inholdings within the boundaries of

the National or State reservations shown on this map



LANCIE HILLS, WASH.
NW/4 CHENEY 15' QUADRANGLE
N4722.5-W11737.5/7.5

1980

DMA 2478 I NW-SERIES V891

RETURN TO:
USGS AND HISTORICAL MAP ARCHIVES

DEC 20 1981

1900