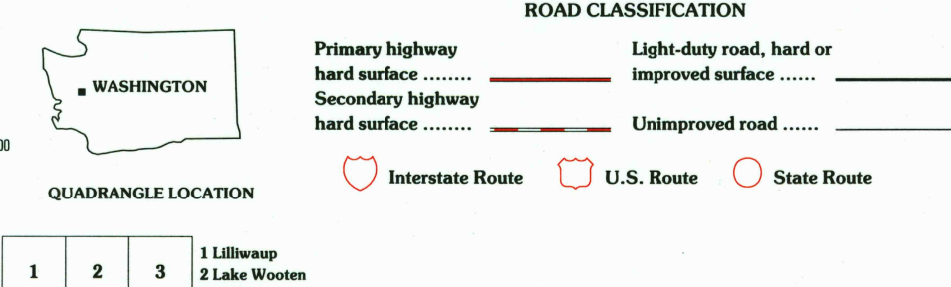
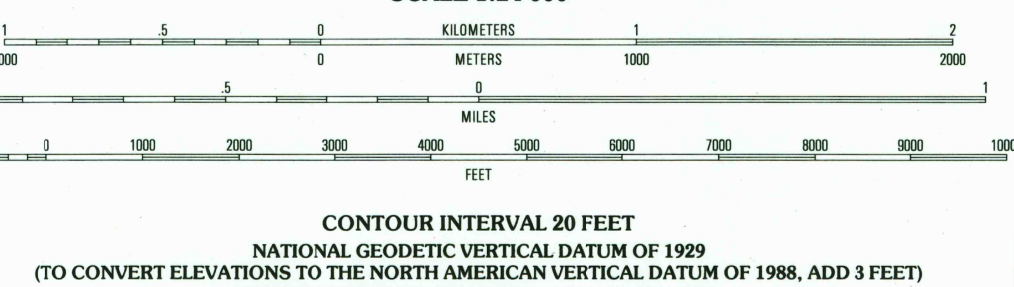
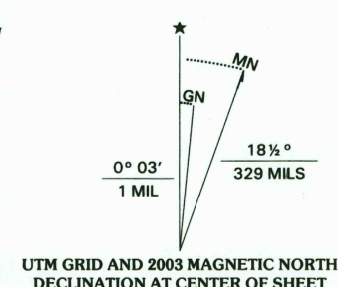



Produced by the United States Geological Survey  
Topography compiled 1951. Planimetry derived from imagery taken 1990 and other sources. Photorevised using imagery taken 1997; no major culture or drainage changes observed. Public Land Survey System and survey control current as of 1992. Boundaries verified 2003.  
Contours and land elevations have not been revised and may conflict with other content.  
North American Datum of 1927 (NAD 27). Projection and 1000-meter grid: Universal Transverse Mercator, zone 10 10 000-foot ticks: Washington Coordinate System of 1927 (south zone).  
North American Datum of 1983 (NAD 83) is shown by dashed corner ticks. The values of the shift between NAD 27 and NAD 83 for 7.5-minute intersections are obtainable from National Geodetic Survey NADCON software.  
There may be private inholdings within the boundaries of the National or State reservations shown on this map.



1	2	3
4	5	6
7	8	9

MASON LAKE, WA  
1997

NIMA 1478 IV SW-SERIES V891



USGS Library  
Reston, VA  
Topo Archive  
RECEIVED  
JUL 09 2003  
STORICAL MAP ARCHIVES  
USGS LIBRARY - RESTON  
3 1818 00417906 3