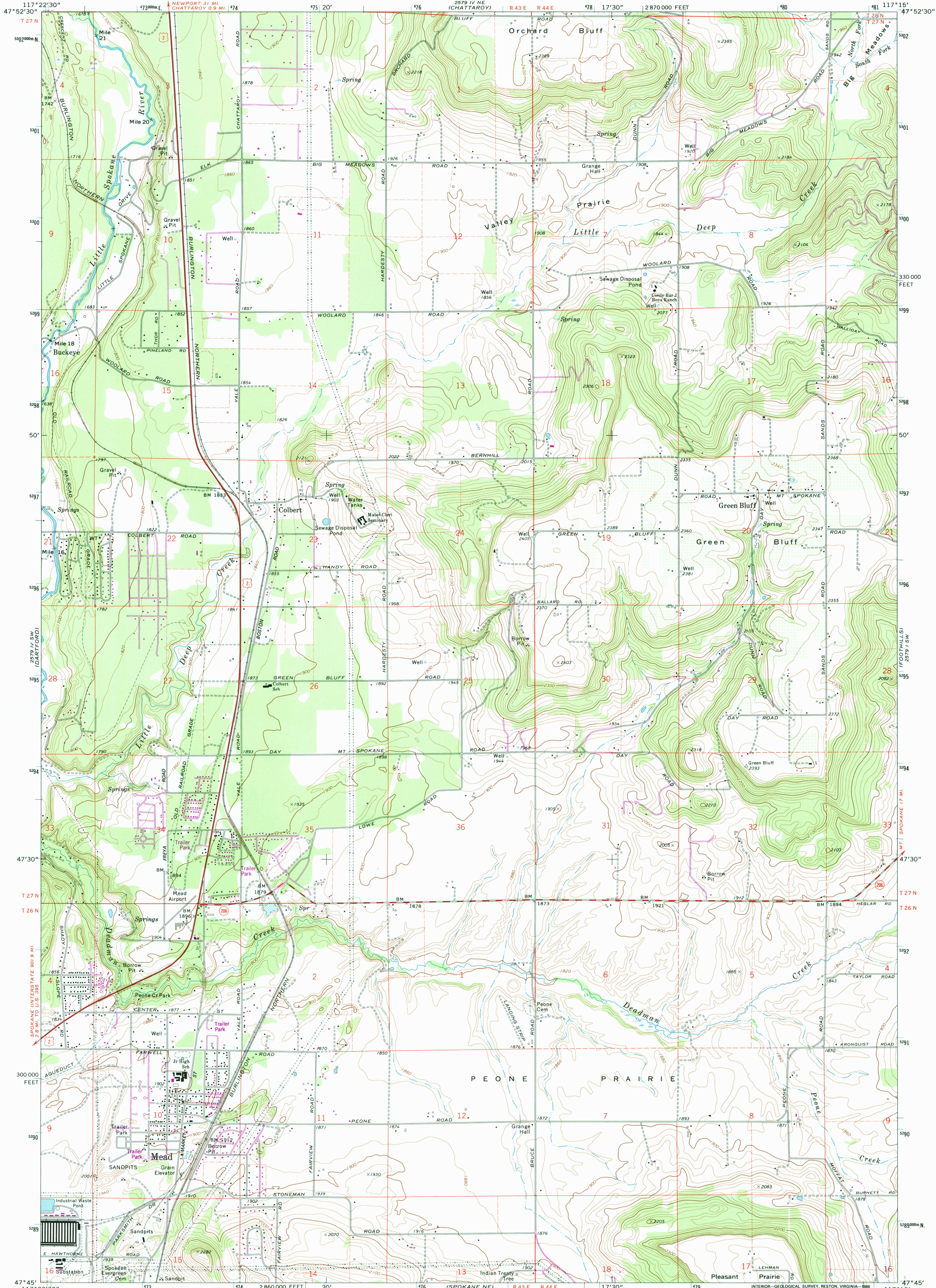


2579 IV NW
DEER PARK

UNITED STATES
DEPARTMENT OF THE INTERIOR
GEOLOGICAL SURVEY

MEAD QUADRANGLE
WASHINGTON-SPOKANE CO.
7.5 MINUTE SERIES (TOPOGRAPHIC)
SE/4 DEER PARK 15' QUADRANGLE

2579 IV NE
MT. 117 CARSON



(SPOKANE NW)
2579 III SW

Mapped, edited, and published by the Geological Survey

Control by USGS and NOS/NOAA

Topography by photogrammetric methods from aerial photographs taken 1972. Field checked 1973

Projection and 10,000-foot grid ticks: Washington coordinate system, north zone (Lambert conformal conic)

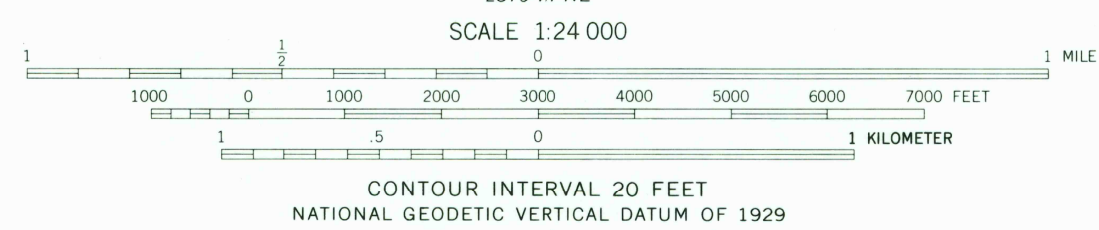
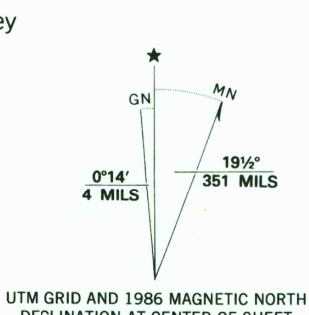
1000-meter Universal Transverse Mercator grid ticks, zone 11, shown in blue. 1927 North American Datum

Fine red dashed lines indicate selected fence lines

To place on the predicted North American Datum 1983, move the projection lines 15 meters north and 79 meters east as shown by dashed corner ticks

There may be private inholdings within the boundaries of the National or State reservations shown on this map

Revisions shown in purple compiled from aerial photographs taken 1982 and other sources. This information not field checked. Map edited 1986



ROAD CLASSIFICATION	
Primary highway, hard surface	Light-duty road, hard or improved surface
Secondary highway, hard surface	Unimproved road
Interstate Route	U. S. Route
	State Route

MEAD, WASH.
SE/4 DEER PARK 15' QUADRANGLE
47117-G3-TF-024

1973
PHOTOREVISED 1986
DMA 2579 IV SE-SERIES V891

