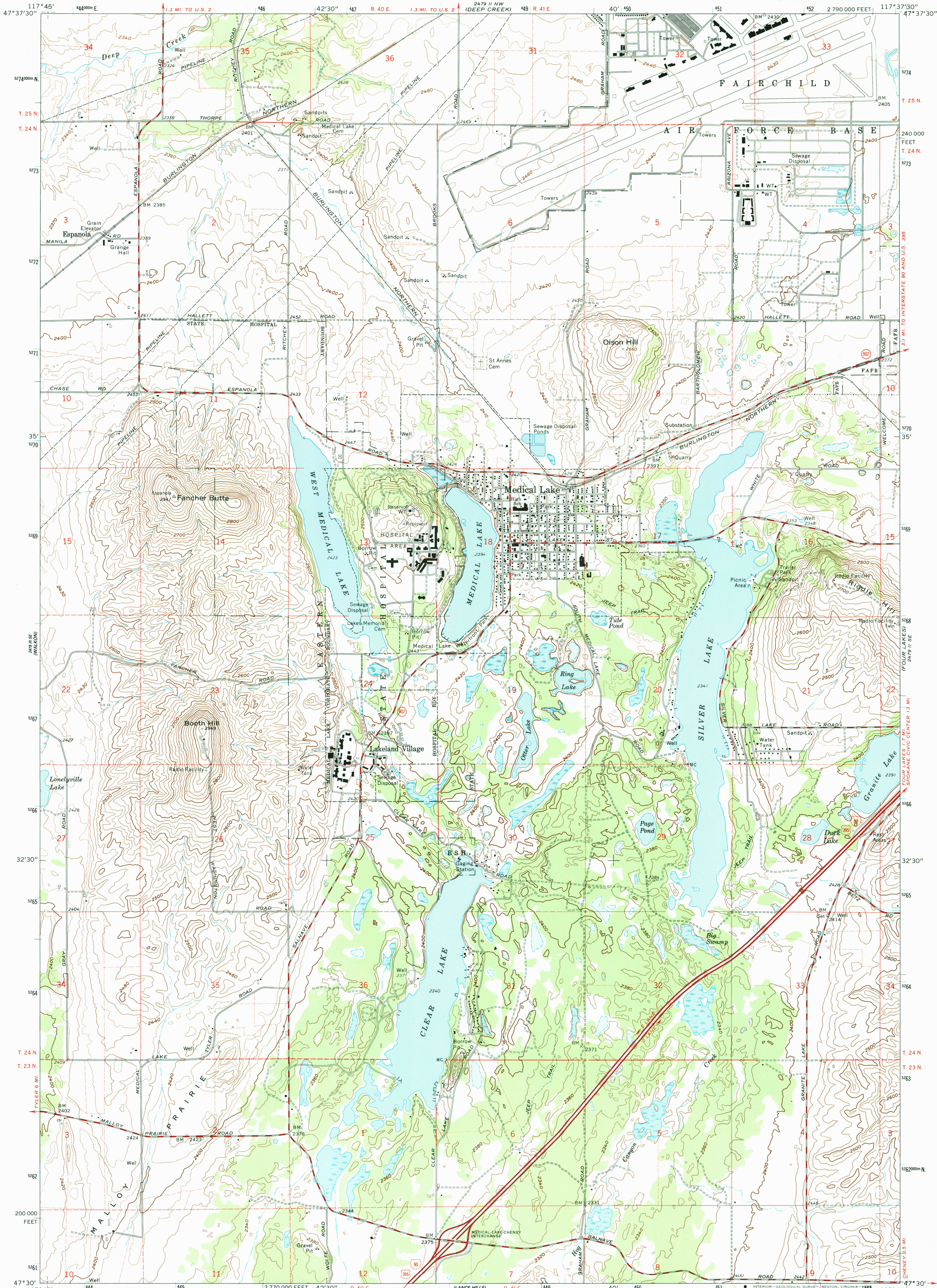


UNITED STATES
DEPARTMENT OF THE INTERIOR
GEOLOGICAL SURVEY

MEDICAL LAKE QUADRANGLE
WASHINGTON-SPOKANE CO.
7.5 MINUTE SERIES (TOPOGRAPHIC)
SW/4 MEDICAL LAKE 15' QUADRANGLE



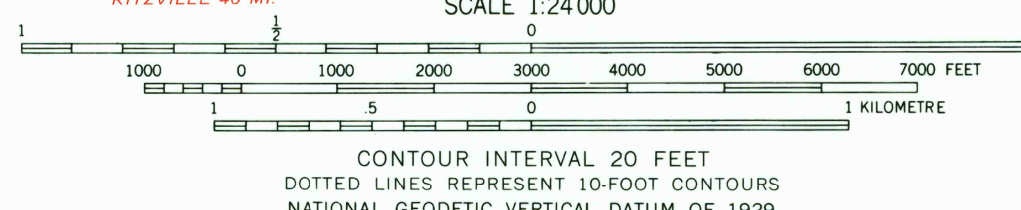
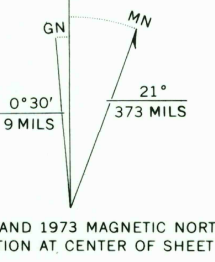
Mapped, edited, and published by the Geological Survey
Control by USGS and NOS/NOAA

Topography by photogrammetric methods from aerial photographs
taken 1952 and plane-table surveys 1954. Revised from aerial
photographs taken 1972. Field checked 1973.

Projection and 10,000-foot grid ticks: Washington coordinate
system, north zone (Lambert conformal conic)
1000-metre Universal Transverse Mercator grid ticks,
zone 11, shown in blue, 1927 North American datum

To place on the predicted North American Datum 1983
move the projection lines 16 meters north and
80 meters east as shown by dashed corner ticks

Fine red dashed lines indicate selected fence lines
There may be private inholdings within the boundaries of
the National or State reservations shown on this map



ROAD CLASSIFICATION	
Primary highway, hard surface	Light-duty road, hard or improved surface
Secondary highway, hard surface	Unimproved road
Interstate Route	U. S. Route
	State Route

MEDICAL LAKE, WASH.
SW/4 MEDICAL LAKE 15' QUADRANGLE
47117-6-1F-024

1973

DMA 2479 II SW—SERIES V891

