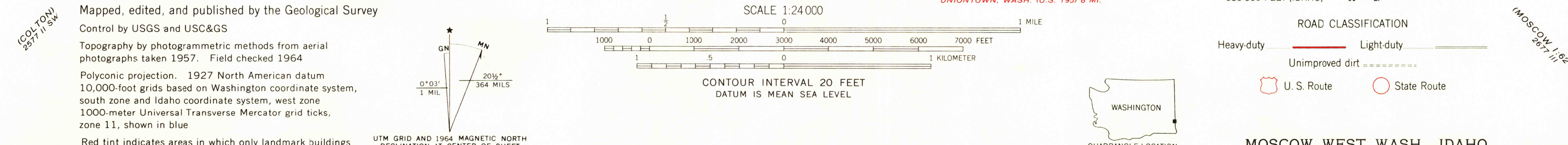


MOSCOW WEST QUADRANGLE  
WASHINGTON-IDAHO  
7.5 MINUTE SERIES (TOPOGRAPHIC)





are shown

THIS MAP COMPLIES WITH NATIONAL MAP ACCURACY STANDARDS  
FOR SALE BY U. S. GEOLOGICAL SURVEY, DENVER 25, COLORADO OR WASHINGTON 25, D. C.  
A FOLDER DESCRIBING TOPOGRAPHIC MAPS AND SYMBOLS IS AVAILABLE ON REQUEST

ROAD CLASSIFICATION

Heavy-duty ————— Light-duty —————

Unimproved dirt = = = = =

 U. S. Route       State Route

MOSCOW WEST, WASH.—IDAHO  
N4637.5—W11700/7.5

1964  
II NE—SERIES V891

U.S.G.S.  
FILE COPY  
TOPOGRAPHIC DIVISION

AUG 10 1965  
AUG 10 1965

2260