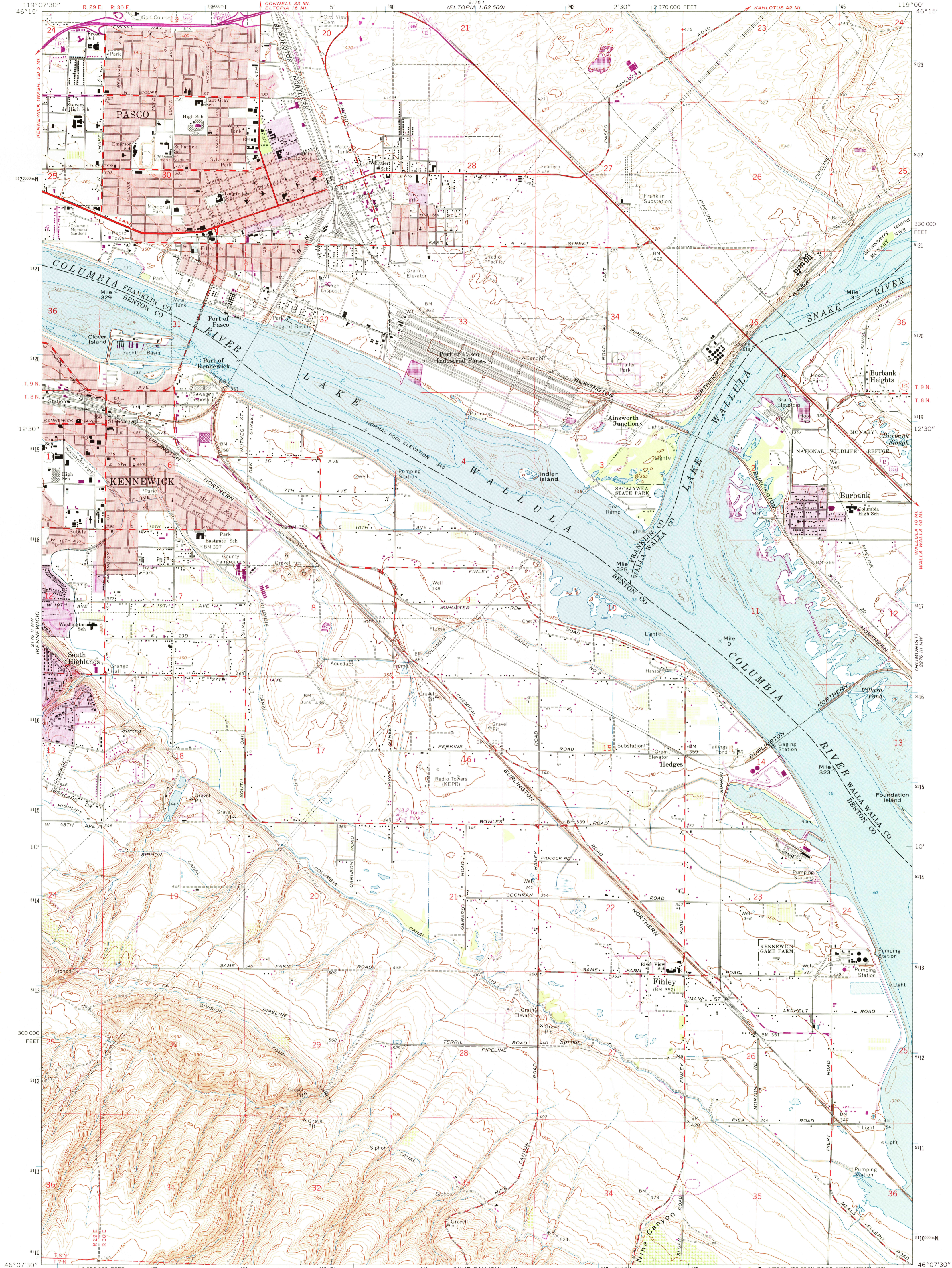


21081  
162-0940  
162-960

UNITED STATES  
DEPARTMENT OF THE INTERIOR  
GEOLOGICAL SURVEY

PASCO QUADRANGLE  
WASHINGTON  
7.5 MINUTE SERIES (TOPOGRAPHIC)  
NE/4 PASCO 15' QUADRANGLE

2776 16 5W  
(ELEV 5 SW)



Mapped, edited, and published by the Geological Survey

Control by USGS, USC&GS, and U. S. Bureau of Reclamation

Topography by photogrammetric methods from aerial photographs taken 1959 and planetable surveys by USBR 1941 and 1955

Field checked 1964. Underwater contours by USCE

Selected hydrographic data compiled from USC&GS Charts 6164 (1960) and 682-SC (1963)

This information is not intended for navigational purposes

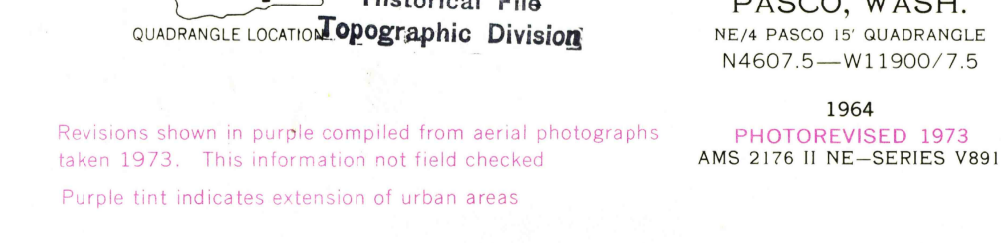

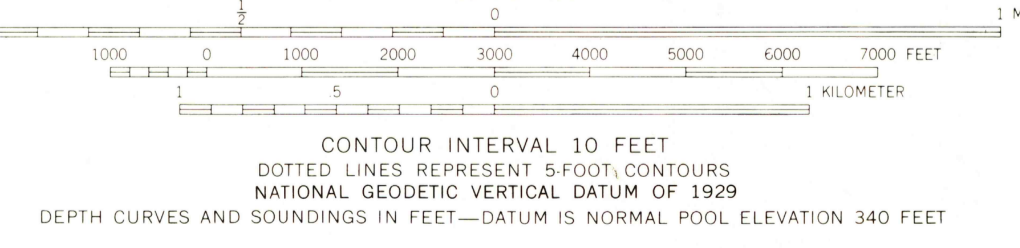
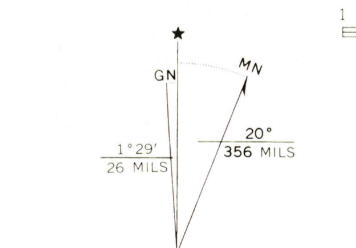
Polyconic projection: 1927 North American datum

10,000-foot grid based on Washington coordinate system, south zone

1000-meter Universal Transverse Mercator grid ticks, zone 11, shown in blue

Red tint indicates areas in which only landmark buildings are shown

Fine red dashed lines indicate selected fence lines



FEB 10 1975

3905