

MARBLE MOUNT
1:62,500



U.S. DEPARTMENT OF THE INTERIOR
U.S. GEOLOGICAL SURVEY

SONNY BOY LAKES QUADRANGLE
WASHINGTON—SKAGIT CO.
7.5 MINUTE SERIES (TOPOGRAPHIC)

1781 I SE
(FORBIDDEN PEAK)
1:62,500



Maped, edited, and published by the Geological Survey

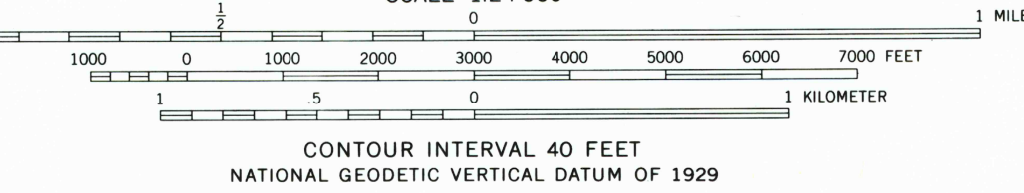

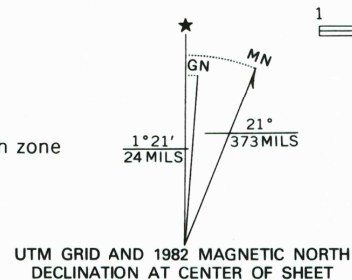
Control by USGS and NOS/NOAA

Topography by photogrammetric methods from aerial photographs taken 1958. Field checked 1963

Polyconic projection. 1927 North American datum 10,000-foot grid based on Washington coordinate system, north zone 10,000-meter Universal Transverse Mercator grid ticks, zone 10, shown in blue

To place on the predicted North American Datum 1983, move the projection lines 21 meters north and 90 meters east as shown by dashed corner ticks Where omitted, land lines have not been established

There may be private inholdings within the boundaries of the National or State reservations shown on this map



ROAD CLASSIFICATION
Light-duty Unimproved dirt

SONNY BOY LAKES, WASH.
N4822.5—W12107.5/7.5

Revisions shown in purple compiled by the U.S. Forest Service from aerial photographs taken 1979 and other source data. This information is not field checked. Map edited 1982

1963
PHOTOREVISED 1982
DMA 1780 I NW—SERIES V891

RECEIVED

SEP 30 2000

USGS/NOAA

HISTORICAL MAP ARCHIVES

