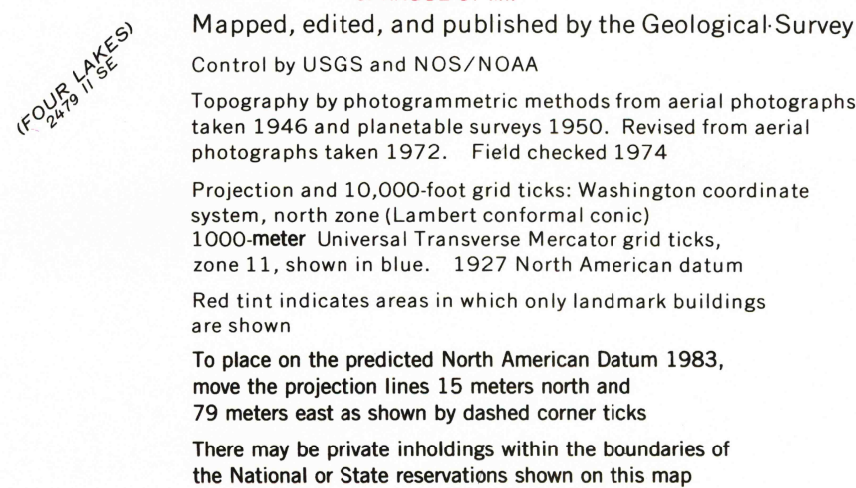






SPOKANE NW QUADRANGLE
WASHINGTON-SPOKANE CO.
7.5 MINUTE SERIES (TOPOGRAPHIC)
NW/4 SPOKANE 15' QUADRANGLE



ROAD CLASSIFICATION

Primary highway, hard surface _____	Light-duty road, hard or improved surface _____
Secondary highway, hard surface _____	Unimproved road _____

 Interstate Route  U. S. Route  State Route


WASHINGTON
R.N.

QUADRANGLE LOCATION

ions shown in purple compiled from aerial
graphs taken 1982 and other sources
information not field checked. Map edited 1986
e tint indicates extension of urban areas

SPOKANE NW, WASH.
NW/4 SPOKANE 15' QUADRANGLE
47117-14-T024

1974
PHOTOREPRODUCED
DMA 2579 III NW-SERIES Y801

SPOKANE SE
2579 III SE

US
R

