

UNITED STATES  
DEPARTMENT OF THE INTERIOR  
GEOLOGICAL SURVEY

SPOKANE SE QUADRANGLE  
WASHINGTON-SPOKANE CO.  
7.5 MINUTE SERIES (TOPOGRAPHIC)  
SE/4 SPOKANE 15' QUADRANGLE



Mapped, edited, and published by the Geological Survey  
Control by USGS and NOS/NOAA

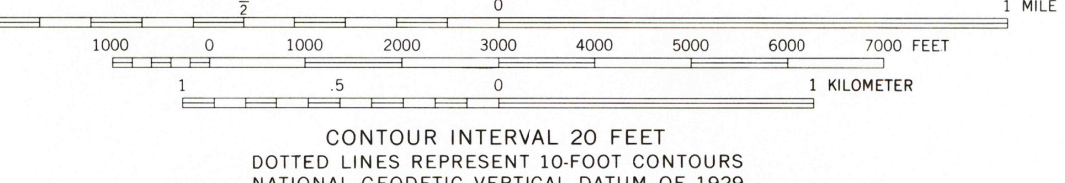
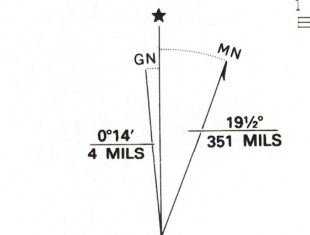
Topography by photogrammetric methods from aerial photographs  
taken 1946 and planimetric surveys 1950. Revised from aerial  
photographs taken 1972. Field checked 1973

Projection and 10,000-foot grid ticks: Washington coordinate  
system, north zone (Lambert conformal conic)  
1000-meter Universal Transverse Mercator grid ticks,  
zone 11, shown in blue. 1927 North American Datum

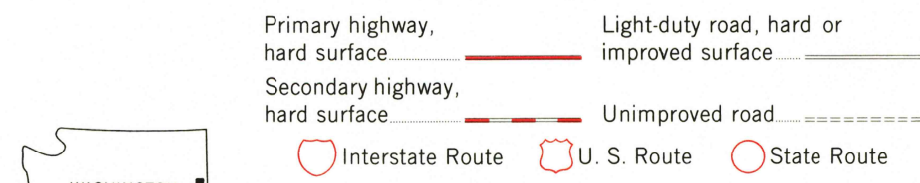
Red tint indicates areas in which only landmark buildings are shown

Fine red dashed lines indicate selected fence lines  
To place on the predicted North American Datum 1983,  
move the projection lines 15 meters north and  
79 meters east as shown by dashed corner ticks

There may be private inholdings within the boundaries of  
the National or State reservations shown on this map



THIS MAP COMPLIES WITH NATIONAL MAP ACCURACY STANDARDS  
FOR SALE BY U. S. GEOLOGICAL SURVEY, DENVER, COLORADO 80225, OR RESTON, VIRGINIA 22092  
A FOLDER DESCRIBING TOPOGRAPHIC MAPS AND SYMBOLS IS AVAILABLE ON REQUEST



QUADRANGLE LOCATION

Revisions shown in purple compiled from aerial  
photographs taken 1982 and other sources  
This information not field checked. Map edited 1986  
Purple tint indicates extension of urban areas

SPOKANE SE, WASH.  
SE/4 SPOKANE 15' QUADRANGLE  
47117-E3-TF-024

1973  
PHOTOREVISED 1986  
DMA 2579 III SE-SERIES V891

