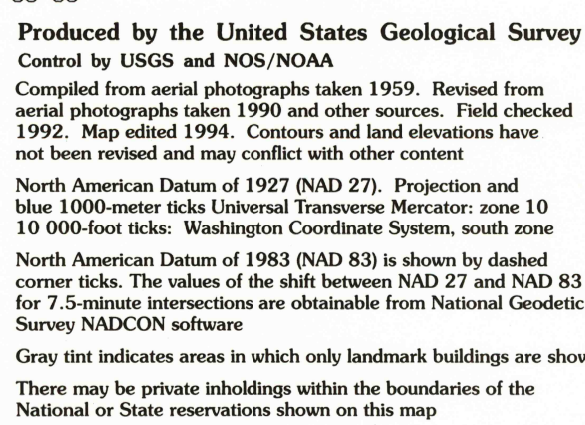


TUMWATER QUADRANGLE
WAHINGTON-THURSTON CO.
7.5 MINUTE SERIES (TOPOGRAPHIC)






1 0 1 2
KILOMETERS

1000 0 1000 2000
METERS

1 0 1000 2000 3000 4000 5000 6000 7000 8000 9000
MILES

1000 0 1000 2000 3000 4000 5000 6000 7000 8000 9000
FEET

THIS MAP COMPLIES WITH NATIONAL MAP ACCURACY STANDARDS
FOR SALE BY U.S. GEOLOGICAL SURVEY
DENVER, COLORADO 80225, OR RESTON, VIRGINIA 22092
A FOLDER DESCRIBING TOPOGRAPHIC MAPS AND SYMBOLS IS AVAILABLE ON REQUEST

Primary highway
hard surface Light-duty road, hard or
improved surface
Secondary highway
hard surface Unimproved road
 Interstate Route  U.S. Route  State Route

QUADRANGLE LOCATION

TUMWATER, WA
47122-A8-TF-024

1959
REVISED 1994
DMA 1478 III SW-SERIES V891

