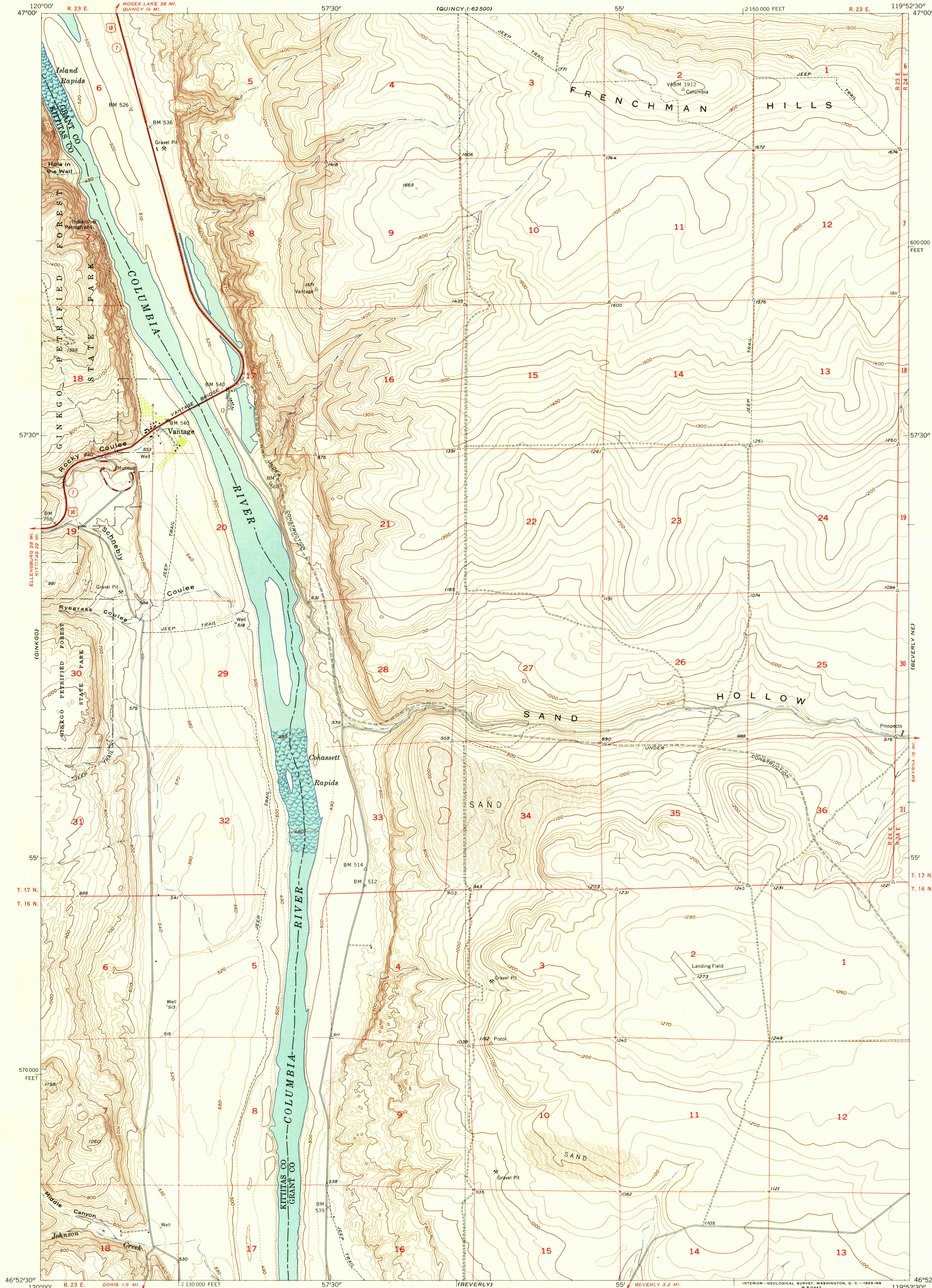



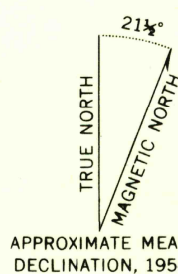
UNITED STATES
DEPARTMENT OF THE INTERIOR
GEOLOGICAL SURVEY

VANTAGE QUADRANGLE
WASHINGTON
7.5 MINUTE SERIES (TOPOGRAPHIC)
NW/4 BEVERLY 15' QUADRANGLE

U.S.G.S.
FILE COPY
TOPOGRAPHIC DIVISION



Mapped, edited, and published by the Geological Survey
Control by USGS, USGS, and USBR
Topography from plane-table surveys by USBR 1938-1944,
by USGS plane-table surveys 1944,
and by USGS from aerial photographs by multiple methods
Aerial photographs taken 1953. Field check 1954
Polyconic projection. 1927 North American datum
10,000-foot grid based on Washington coordinate system, south zone
Dashed land lines indicate approximate locations
Elevations at section corners are for top of marker



CONTOUR INTERVAL 20 FEET
DASHED LINES REPRESENT HALF-INTERVAL CONTOURS
CONTOUR INTERVAL ON RIVER SURFACE 5 FEET
DATUM IS MEAN SEA LEVEL

THIS MAP COMPLIES WITH NATIONAL MAP ACCURACY STANDARDS
FOR SALE BY U. S. GEOLOGICAL SURVEY, FEDERAL CENTER, DENVER, COLORADO OR WASHINGTON 25, D. C.
A FOLDER DESCRIBING TOPOGRAPHIC MAPS AND SYMBOLS IS AVAILABLE ON REQUEST

USGS
Historical File
Topographic Division

ROAD CLASSIFICATION

Heavy duty	Light duty
Medium duty	Unimproved dirt

U. S. Route
State Route

USGS
Historical File
Topographic Division

VANTAGE, WASH.
NW/4 BEVERLY 15' QUADRANGLE
N 4652.5 - W 11952.5/7.5

1954

U.S.G.S.
FILE COPY
TOPOGRAPHIC DIVISION

DEC 2, 1955

3145