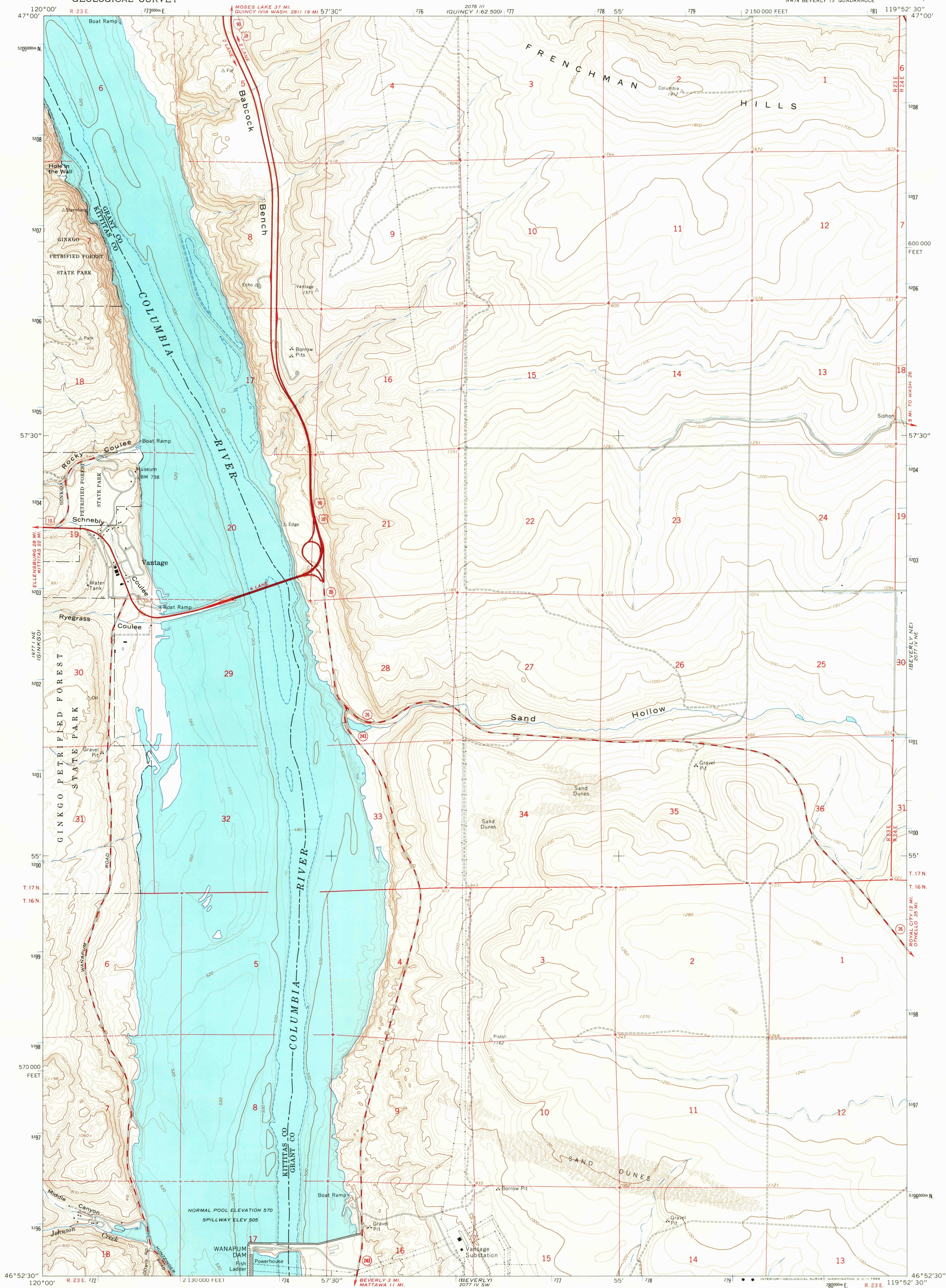


UNITED STATES  
DEPARTMENT OF THE INTERIOR  
GEOLOGICAL SURVEY

VANTAGE QUADRANGLE  
WASHINGTON  
7.5 MINUTE SERIES (TOPOGRAPHIC)  
NW/4 BEVERLY 15' QUADRANGLE



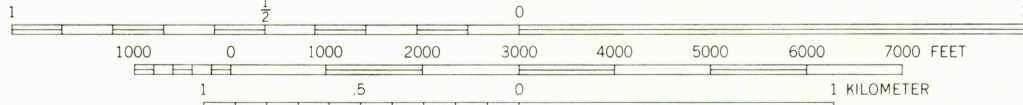
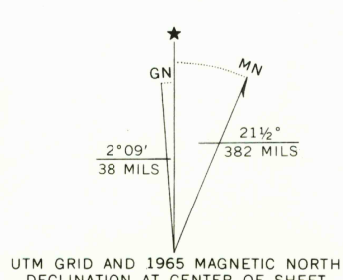
Mapped, edited, and published by the Geological Survey

Control by USGS, USC&GS, and U. S. Bureau of Reclamation

Topography by photogrammetric methods from aerial photographs taken 1953 and from planetable surveys by USGS 1944 and USBR 1938-44. Revised from aerial photographs taken 1964. Field checked 1965

Polyconic projection. 1927 North American datum 10,000-foot grid based on Washington coordinate system, south zone 1000-meter Universal Transverse Mercator grid ticks, zone 11, shown in blue

Elevations at section corners are for top of marker



CONTOUR INTERVAL 20 FEET

DOTTED LINES REPRESENT 10-FOOT CONTOURS

DATUM IS MEAN SEA LEVEL

THIS MAP COMPLIES WITH NATIONAL MAP ACCURACY STANDARDS  
FOR SALE BY U. S. GEOLOGICAL SURVEY, DENVER, COLORADO 80225, OR WASHINGTON, D. C. 20242  
A FOLDER DESCRIBING TOPOGRAPHIC MAPS AND SYMBOLS IS AVAILABLE ON REQUEST

ROAD CLASSIFICATION  
Heavy-duty ——— Light-duty ———  
Medium-duty ——— Unimproved dirt ———  
Interstate Route ——— U. S. Route ——— State Route ———



U.S.G.S.  
Historical File  
Topographic Division

VANTAGE, WASH.  
NW/4 BEVERLY 15' QUADRANGLE  
N4652.5—W11952.5/7.5

1965

AMS 2077 IV NW—SERIES V891

U.S.G.S.  
FILE COPY  
TOPOGRAPHIC DIVISION