

(SLOAN 1959)

UNITED STATES
DEPARTMENT OF THE INTERIOR
GEOLOGICAL SURVEY

CHELAN QUADRANGLE
WASHINGTON
1:100 000-SCALE SERIES (TOPOGRAPHIC)

(MAY)



Produced by the United States Geological Survey
Compiled from USGS 1:24 000-scale and 1:62 500-scale
dated 1964-1968. Planimetry revised from aerial
photographs taken 1973.
Revised information not field checked.
Projection and 10 000-meter grid, zone 10
Universal Transverse Mercator
50 000-foot grid ticks based on Washington coordinate
system, north zone. 1927 North American Datum
The difference between 1927 North American Datum and
North American Datum of 1983 (NAD 83) for 7.5 minute
intersections is given in USGS Bulletin 1875.
Section lines within T26N-R18E and T28N-R18E are
unreliable and should be used with caution
Dashed gray lines indicate protracted land lines

INDEX TO 1:24 000 AND 1:62 500-SCALE MAPS						
1	2	3	4	5	6	7
8	9	10	11	12	13	
14	15	16	17	18	19	
		20	21	22	23	

1 Wenatchee Lake-1968

2 Chelan Creek-1968

3 Silver Lake-1968

4 Brier-1968

5 Stormy Lake-1968

6 Manson-1968

7 Copper Lake-1968

8 Plain-1968

9 Sugarloaf Peak-1968

10 Tye Mtn-1968

11 Bald Mtn-1968

12 Winesap-1968

13 Chelan-1968

14 Chawauk Mts-1965

15 Leavenworth-1964

16 Chumuck Mtn-1968

17 Anderson-1968

18 Entail-1968

19 Wenatchee-1968

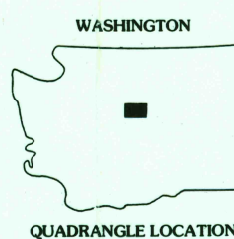
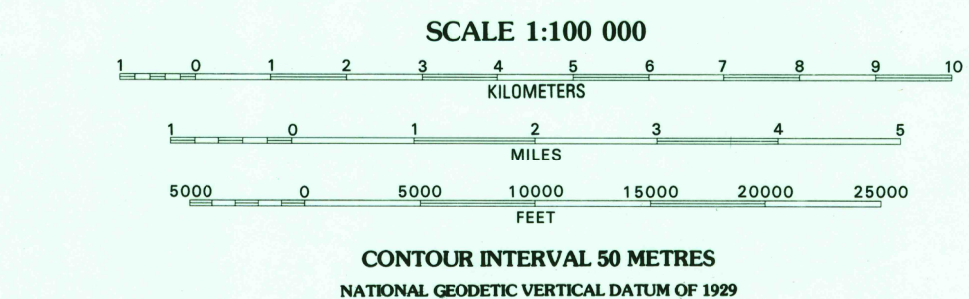
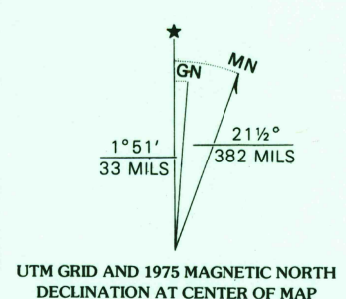
20 Cashmere-1968

21 Rocky Reach Dam-1968

22 Orondo-1968

23 Douglas-1968


There may be private inholdings within the boundaries of
the National or State reservations shown on this map



LEGEND	
Village or locality	•
Landmark building	•
Perennial stream, lake	—
Intermittent stream, lake	- - -
Public park or recreation area	■
National, State forest or game land area	■
Other public area or military or Indian reservation	■

ROAD CLASSIFICATION	
Primary highway, hard surface	—
Secondary highway, hard surface	- - -
Light-duty road, hard or improved surface	- - -
Unimproved road	- - -
Trail	- - -
Interstate Route	—
U.S. Route	- - -
State Route	- - -

This map complies with national map accuracy standards
FOR SALE BY U.S. GEOLOGICAL SURVEY, DENVER, COLORADO 80225, OR RESTON, VIRGINIA 22092



CHELAN, WASH.
N. 1/4 WENATCHEE DL 10-31-1 250 000-SCALE MAP
47120-EL-TM-100
1975

(MOSES 1965)