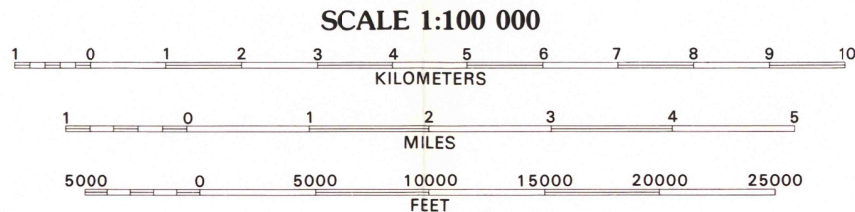
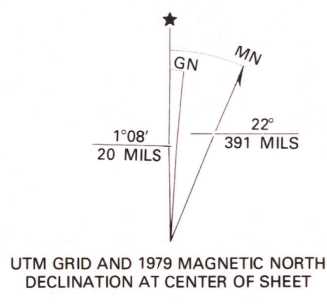


Produced by the Geological Survey
Compiled from USGS 1:24 000 and 1:62 500-scale topographic maps dated 1952-1969. Planimetry revised from aerial photographs taken 1974-75 and other source data. Revised information not field checked. Map edited 1979.
Projection and 10 000-meter grid, zone 10, Universal Transverse Mercator
50 000-foot grid ticks based on Washington coordinate system, north zone. 1927 North American Datum 1983
To place on the predicted North American Datum 1983 move the projection lines 22 meters north and 91 meters east
Protracted land lines are dashed
There may be private inholdings within the boundaries of the National or State reservations shown on this map

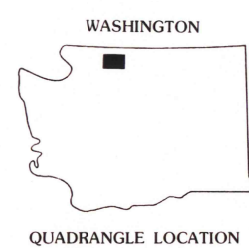
INDEX TO 1:24 000 AND 1:62 500-SCALE MAPS

1	2	3	4	5
			6	7
8	9	10	11	12
			13	14

1. Mt. Baker—1952
2. Mt. Shuksan—1953
3. Mt. Challenger—1953
4. Mt. Sockan—1959
5. Hurricane Mtn.—1959
6. Mt. Poplar—1959
7. Pumpkin Mtn.—1960
8. Hamilton—1962
9. Lake Shannan—1962
10. Masternum—1963
11. Diablo Dam—1963
12. Ross Dam—1963
13. Skokholm Peak—1963
14. Folsom Peak—1963



CONTOUR INTERVAL 50 METERS
NATIONAL GEODETIC VERTICAL DATUM OF 1989
To convert meters to feet multiply by 3.2808
To convert feet to meters multiply by 0.3048



- LEGEND
- Village or locality
 - Landmark building
 - Perennial stream, lake
 - Intermittent stream, lake
 - Public park or recreation area
 - National, State forest or gameland area
 - Other public area or military or Indian reservation
- ROAD CLASSIFICATION
- Primary highway, hard surface
 - Secondary highway, hard surface
 - Light-duty road, hard or improved surface
 - Street or other road
 - Trail
 - Interstate route
 - U.S. route
 - State route

MT. BAKER, WASH.—B.C.
NW¼ CONCRETE (NN 10-12) 1:250 000-SCALE MAP
N4830—W12100/30N60

1979