

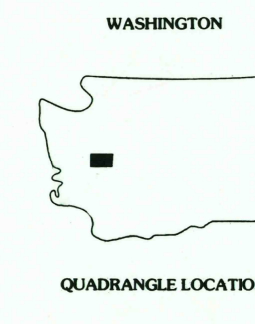
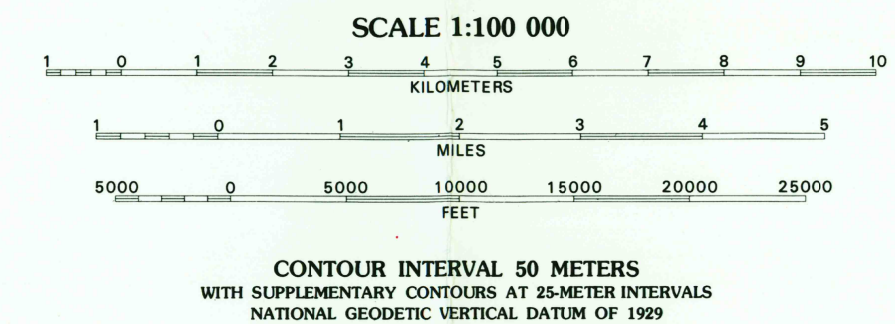
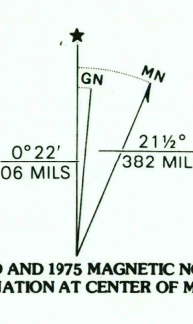
Mapped, edited, and published by the Geological Survey

Compiled in 1975 from USGS 1:24 000-scale topographic maps dated 1968-1973
Planimetry revised from aerial photographs taken 1973
Revised information not field checked
Projection and 10 000-meter grid, zone 10: Universal Transverse Mercator
50 000-foot grid ticks based on Washington coordinate systems, south and north zones
1927 North American Datum

INDEX TO 1:24 000-SCALE MAPS

1	2	3	4	5	6	7	8	9	10	11	12	13	14	15	16
17	18	19	20	21	22	23	24	25	26	27	28	29	30	31	32

1	2	3	4	5	6	7	8	9	10	11	12	13	14	15	16
17	18	19	20	21	22	23	24	25	26	27	28	29	30	31	32



LEGEND

Village or locality	•
Landmark building	•
Perennial stream, lake	—
Intermittent stream, lake	—
Public park or recreation area	—
National, State forest or game land area	—
Other public area or military or Indian reservation	—

ROAD CLASSIFICATION

Primary highway, hard surface	—
Secondary highway, hard surface	—
Light-duty road, hard or improved surface	—
Unimproved road, or street	—
Trail	—
Interstate Route	—
U.S. Route	—
State Route	—