

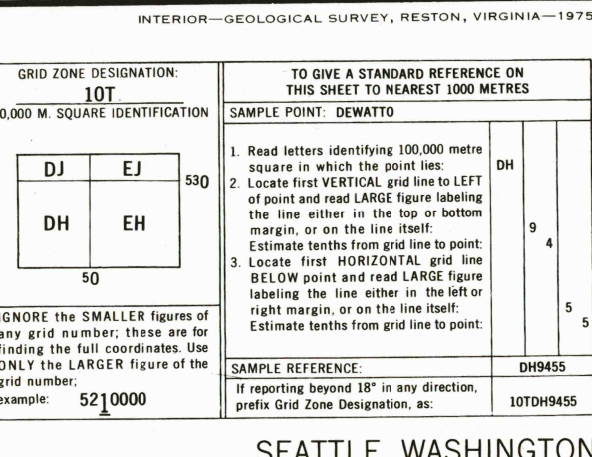
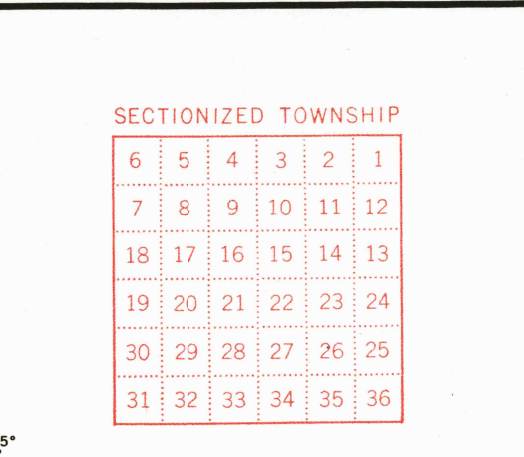
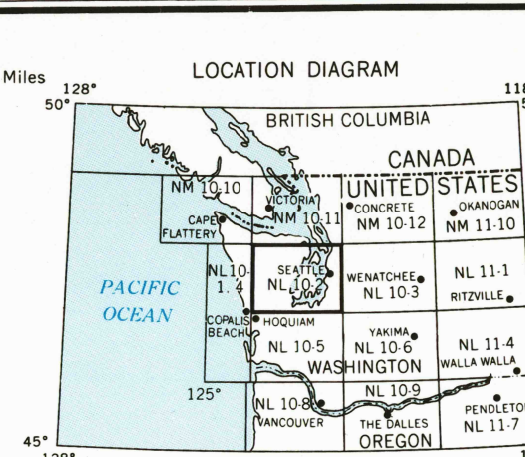
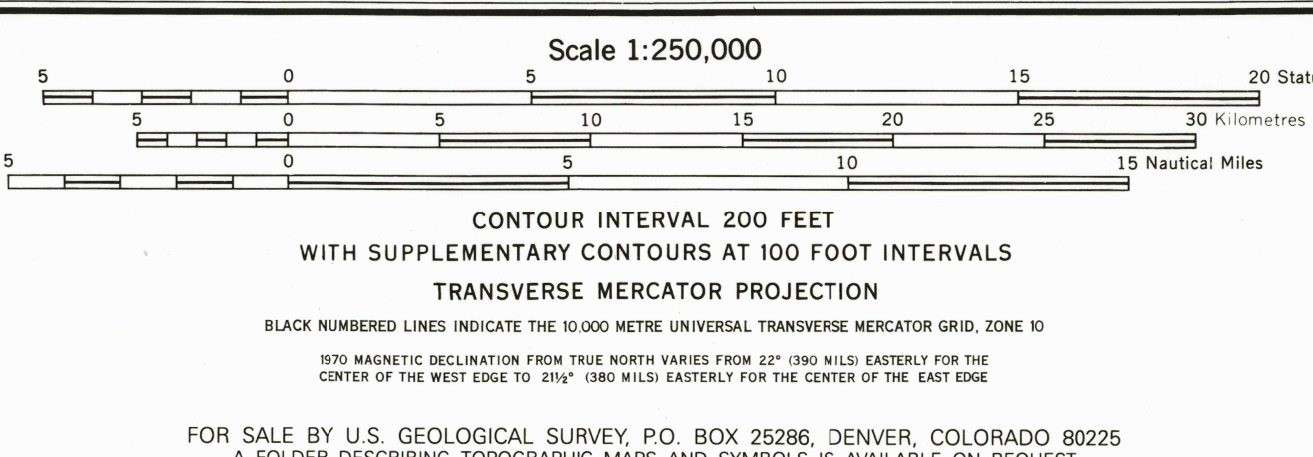
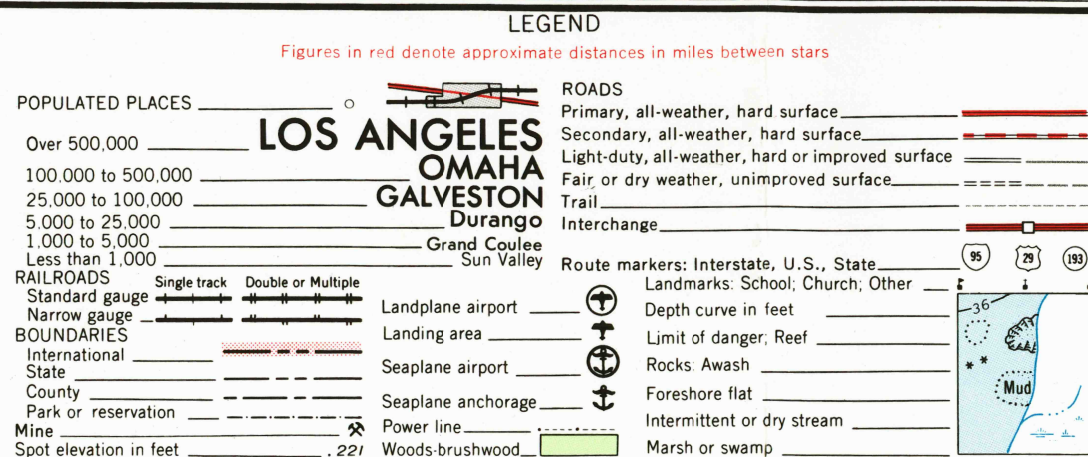
V502, EDITION 3

Prepared by the U.S. Army Topographic Command (KCS), Washington, D.C. Compiled in 1957 from United States quadrangles, 1:24,000, 1:25,000, 1:48,000, 1:50,000 and 1:62,500, 1933-54; NOS 1:500,000 and NOS Chart 6401, 1946. Planimetry revised in part from aerial photographs taken 1957. Map field checked 1958. Revised in 1974 by the U.S. Geological Survey from aerial photographs taken 1973.

Selected hydrographic data compiled from NOS charts. This information is not intended for navigational purposes.

100,000-foot grids based on Washington coordinate system, north and south zones.

Location of geodetic control established by government agencies is shown on corresponding 1:250,000-scale Geodetic Control Diagram.



RECEIVED
DEC 31 1998
USGS NHD
HISTORICAL MAP ARCHIVES

5210000
10T
100,000 M SQUARE IDENTIFICATION
D J E J
D H E H