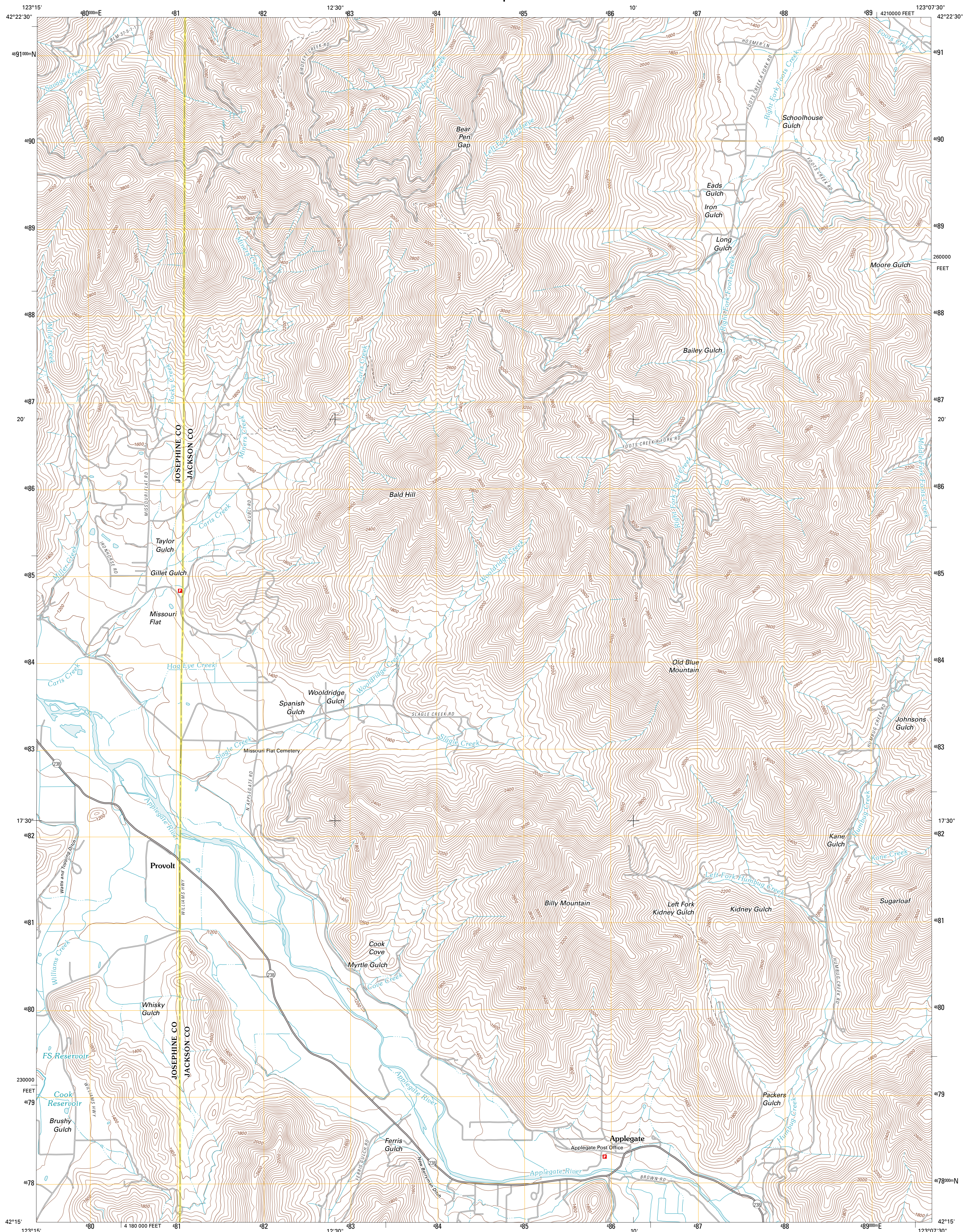




U.S. DEPARTMENT OF THE INTERIOR
U. S. GEOLOGICAL SURVEY


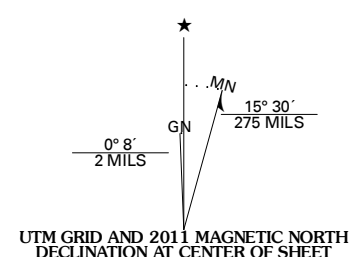


APPLEGATE QUADRANGLE
OREGON
7.5-MINUTE SERIES

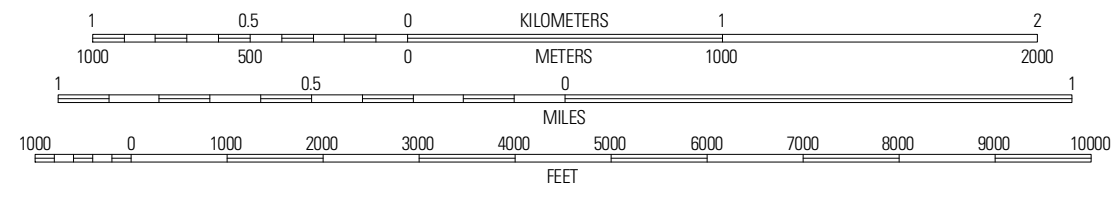


Produced by the United States Geological Survey
North American Datum of 1983 (NAD83)
World Geodetic System of 1984 (WGS84). Projection and
1 000-meter grid: Universal Transverse Mercator, Zone 10T
10 000-foot ticks: Oregon Coordinate System of 1983 (south
zone)

Imagery.....	NAIP, June 2009
Roads.....	©2006-2010 Tele Atlas
Names.....	GNIS, 2010
Hydrography.....	National Hydrography Dataset, 2009
Contours.....	National Elevation Dataset, 2000
Boundaries.....	Census, IBWC, IBC, USGS, 1972 - 2010



SCALE 1:24 000




CONTOUR INTERVAL 40 FEET
NORTH AMERICAN VERTICAL DATUM OF 1988


This map was produced to conform with version 0.5.10
of the USGS US Topo Product Standard.
The data file associated with this product is draft version 0.5.16



QUADRANGLE LOCATION		
Grants Pass	Rogue River	Gold Hill
Murphy	Applegate	Mount Isabelle
Williams	Tallowbox Mountain	Ruch

ROAD CLASSIFICATION

	State Route
	Local Road
	4WD

Route  US Route

APPLEGATE, OR
2011