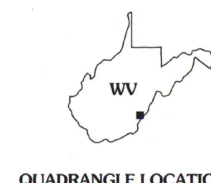
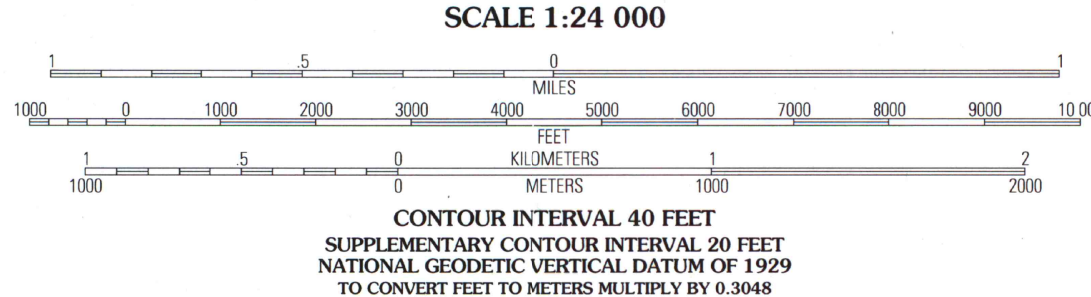
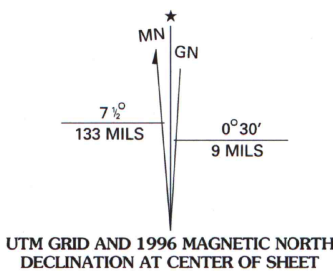


Produced by the U.S. Geological Survey
Revised by the U.S. Forest Service

Topography compiled 1967. Planimetry derived from imagery taken 1991
Partial field check by U.S. Forest Service 1995
North American Datum of 1927 (NAD 27). Projection and 10 000-foot ticks:
West Virginia coordinate system, south zone, and Virginia coordinate system, south zone
(Lambert conformal conic). Blue 1000-meter Universal Transverse Mercator ticks, zone 17
North American Datum of 1983 (NAD 83) is shown by dashed corner ticks
The values of the shift between NAD 27 and NAD 83 for 7.5-minute
intersections are obtainable from National Geodetic Survey NADCON software
Non-National Forest System lands within the National Forest
Inholdings may exist in other National or State reservations
This map is not a legal land line or ownership document. Public lands are
subject to change and leasing, and may have access restrictions; check
with local offices. Obtain permission before entering private lands



1	2	3	1 Droop
			2 Denmar
			3 Lake Sherwood
4		5	4 Anthony
			5 Buckner Gap
			6 White Sulphur Springs
6	7	8	7 Jerres Run
			8 Callaghan

ADJOINING 7.5' QUADRANGLES

Interstate	5	Primary highway	Red line
U. S.	101	Secondary highway	Red dashed line
State	79	Light-duty road	Black dashed line
County	61	Paved	Black solid line
National Forest, suitable for passenger cars	195	Gravel	Black dashed line
National Forest, suitable for high clearance vehicles	195	Dirt	Black dashed line
National Forest Trail	384	Composition unspecified	Black dashed line
		Unimproved; 4 wheel drive	Black dashed line
		Trail	Black dashed line
		Gate	Black dashed line

ALVON, WV-VA
1995
DMA 4959 1 NW - SERIES V854

U.S. Regional
Depository Copy
DO NOT DISCARD
ARTHUR H. ROBINSON MAP LIBRARY
University of Wisconsin-Madison
MAY 07 1999

