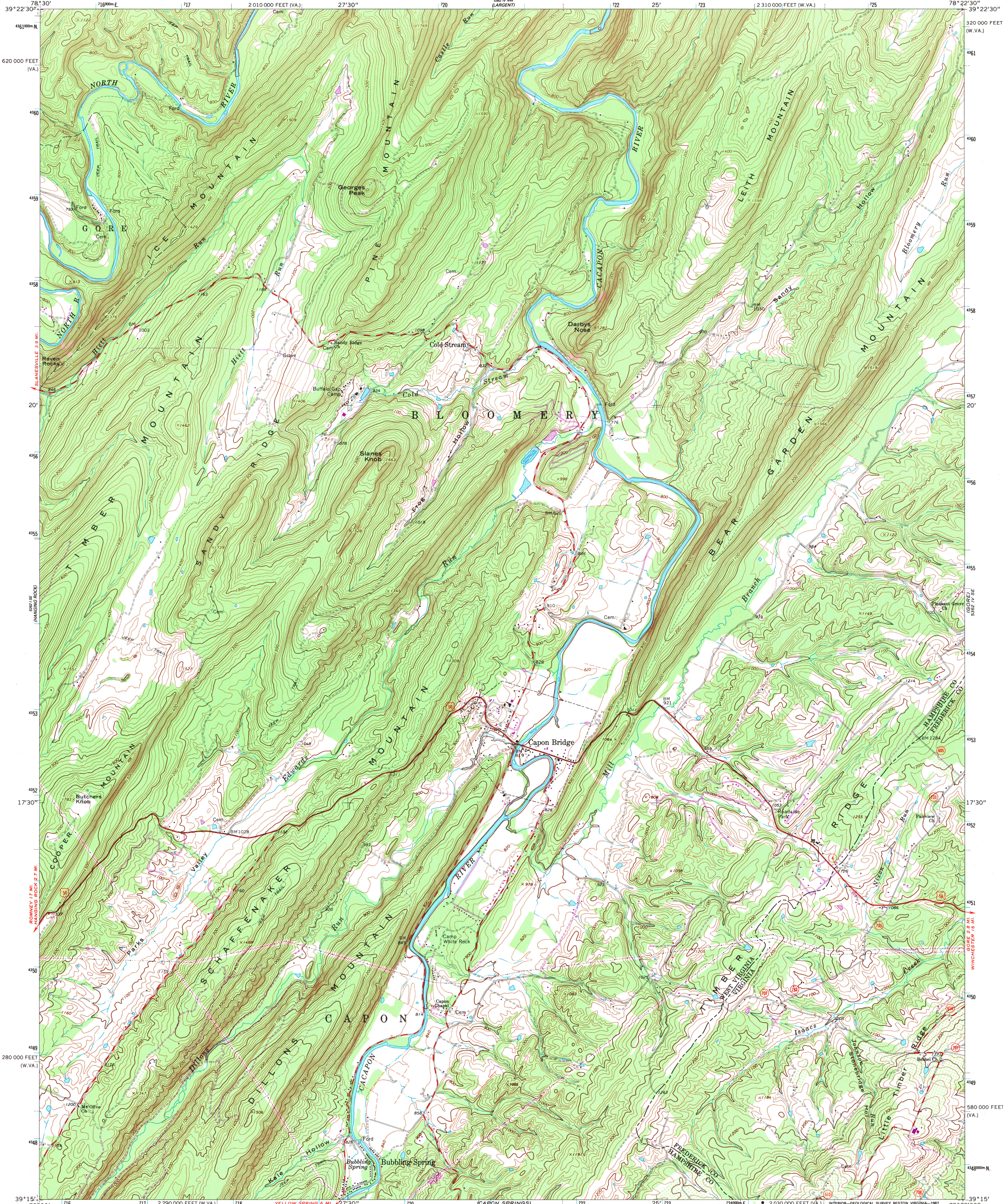
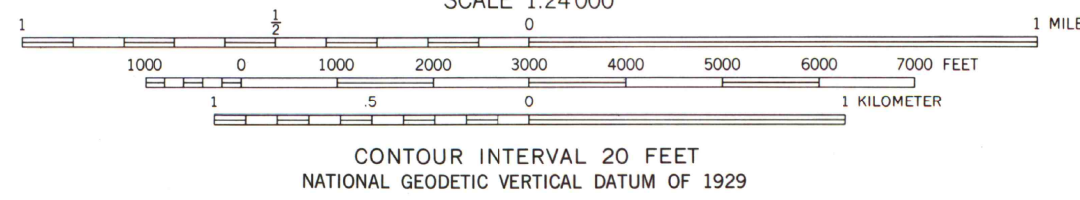
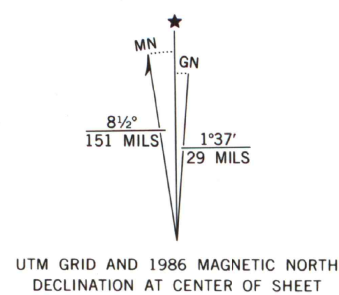


UNITED STATES  
DEPARTMENT OF THE INTERIOR  
GEOLOGICAL SURVEY

CAPON BRIDGE QUADRANGLE  
WEST VIRGINIA-VIRGINIA  
7.5 MINUTE SERIES (TOPOGRAPHIC)  
SW 4 CAPON BRIDGE 15' QUADRANGLE



Mapped, edited, and published by the Geological Survey  
in cooperation with Virginia Division of Mineral Resources  
Control by USGS and NOS/NOAA  
Topography by photogrammetric methods from aerial  
photographs taken 1963. Field checked 1965  
Polyconic projection. 10,000-foot grid ticks based on  
West Virginia coordinate system, north zone, and  
Virginia coordinate system, north zone  
1000-meter Universal Transverse Mercator grid ticks,  
zone 17, shown in blue  
1927 North American Datum  
To place on the predicted North American Datum 1983  
move the projection lines 7 meters south and  
23 meters west as shown by dashed corner ticks  
Fine red dashed lines indicate selected fence and field lines where  
generally visible on aerial photographs. This information is unchecked



THIS MAP COMPLIES WITH NATIONAL MAP ACCURACY STANDARDS  
FOR SALE BY U.S. GEOLOGICAL SURVEY  
DENVER, COLORADO 80225, OR RESTON, VIRGINIA 22092  
AND VIRGINIA DIVISION OF MINERAL RESOURCES, CHARLOTTESVILLE, VIRGINIA 22903  
A FOLDER DESCRIBING TOPOGRAPHIC MAPS AND SYMBOLS IS AVAILABLE ON REQUEST



U.S. Regional  
Depository Copy  
DO NOT DISCARD

ROAD CLASSIFICATION  
Heavy-duty ——— Light-duty ———  
Medium-duty ——— Unimproved dirt ———  
U.S. Route ——— State Route ———

CAPON BRIDGE, W. VA. - VA.  
SW 4 CAPON BRIDGE 15' QUADRANGLE  
39078-C4-TF-024

1965  
PHOTOREVISED 1986  
DMA 5362 IV SW - SERIES B854

Revisions shown in purple and woodland compiled in cooperation  
with Commonwealth of Virginia agencies from aerial photographs  
taken 1982 and other sources. This information not field checked  
Map edited 1986

ARTHUR H. ROBINSON MAP LIBRARY  
University of Wisconsin-Madison