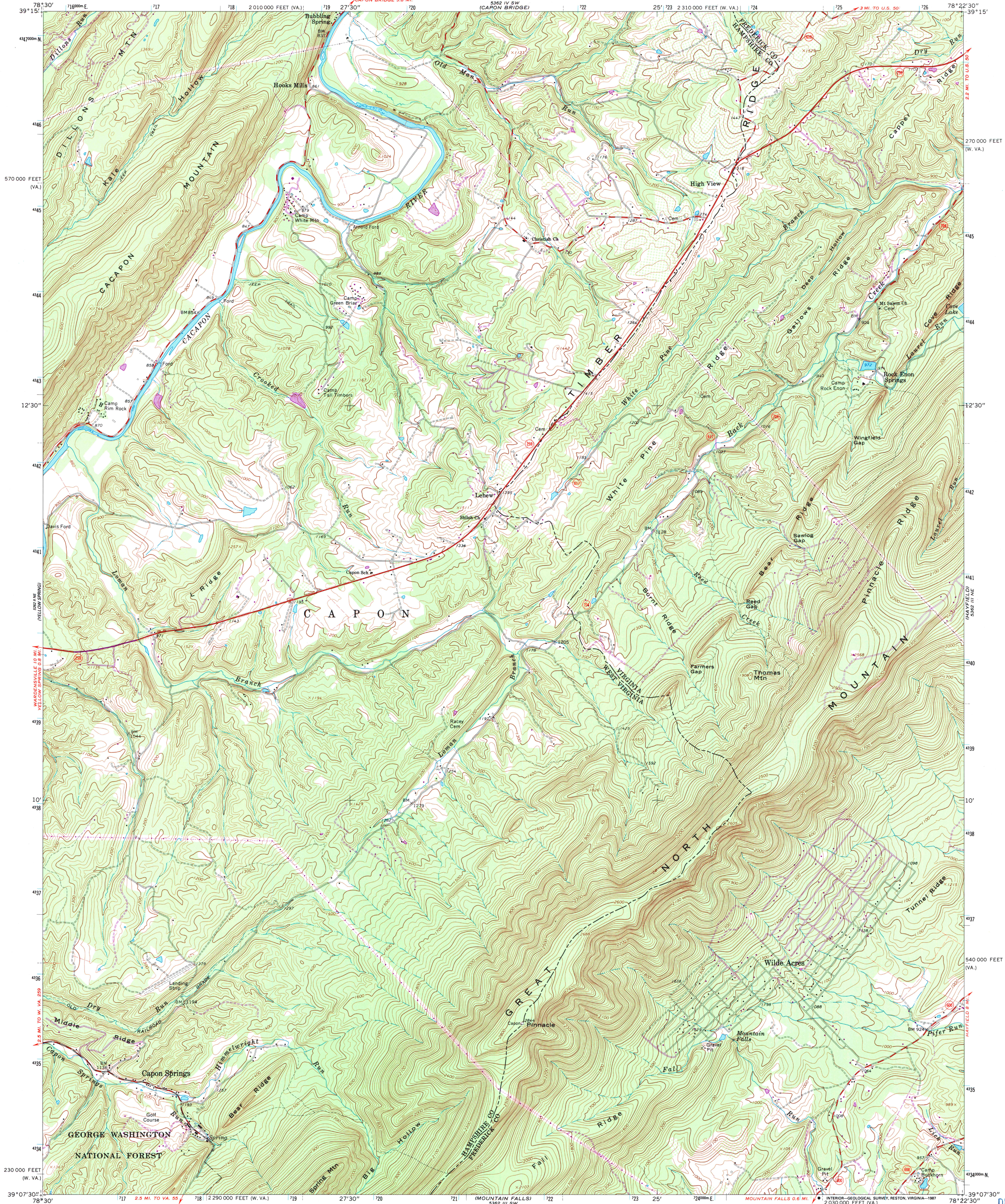
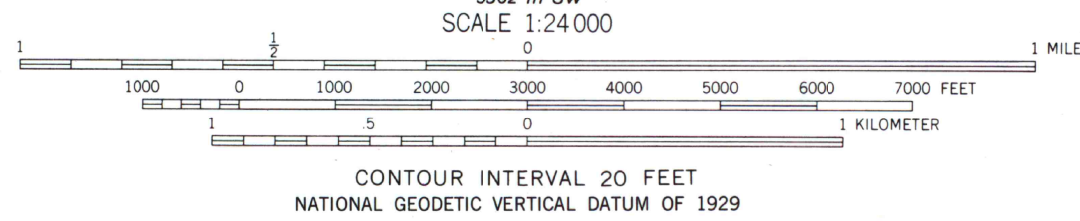
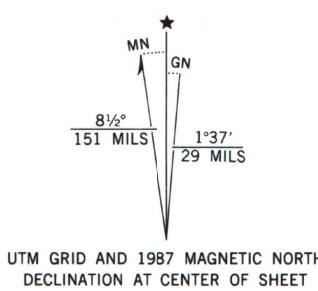


UNITED STATES
DEPARTMENT OF THE INTERIOR
GEOLOGICAL SURVEY

CAPON SPRINGS QUADRANGLE
WEST VIRGINIA-VIRGINIA
7.5 MINUTE SERIES (TOPOGRAPHIC)
NW/4 MIDDLETOWN 15' QUADRANGLE



Mapped, edited, and published by the Geological Survey
in cooperation with Virginia Division of Mineral Resources
Control by USGS and NOS/NOAA
Topography by photogrammetric methods from aerial
photographs taken 1963. Field checked 1965
Polyconic projection. 1927 North American datum
10,000-foot grids based on West Virginia coordinate system, north zone,
and Virginia coordinate system, north zone
1000-meter Universal Transverse Mercator grid ticks, zone 17,
shown in blue
To place on the predicted North American Datum 1983
move the projection lines 7 meters south and
23 meters west as shown by dashed corner ticks
Fine red dashed lines indicate selected fence and field lines where
generally visible on aerial photographs. This information is unchecked
There may be private inholdings within the boundaries of
the National or State reservations shown on this map



THIS MAP COMPLIES WITH NATIONAL MAP ACCURACY STANDARDS
FOR SALE BY U.S. GEOLOGICAL SURVEY, DENVER, COLORADO 80226 OR RESTON, VIRGINIA 22092,
AND VIRGINIA DIVISION OF MINERAL RESOURCES, CHARLOTTESVILLE, VIRGINIA 22903
A FOLDER DESCRIBING TOPOGRAPHIC MAPS AND SYMBOLS IS AVAILABLE ON REQUEST



U.S. Regional
Depository Copy
DO NOT DISCARD

CAPON SPRINGS, W. VA.-VA.
NW/4 MIDDLETOWN 15' QUADRANGLE
39078-84-TF-024

1965
PHOTOREVISED 1987
DMA 5362 III NW-SERIES Y854

ARTHUR H. ROBINSON MAP LIBRARY
University of Wisconsin-Madison

DEC 8 1987