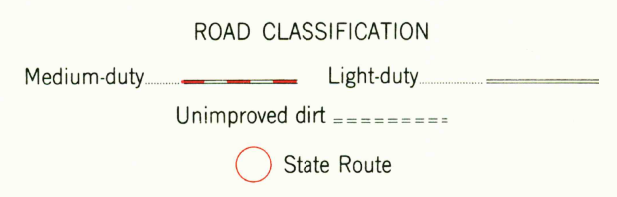
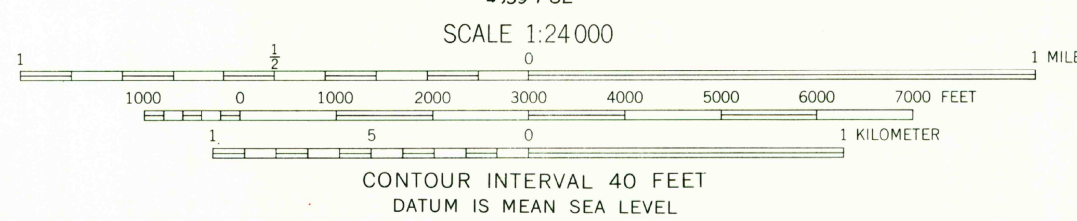
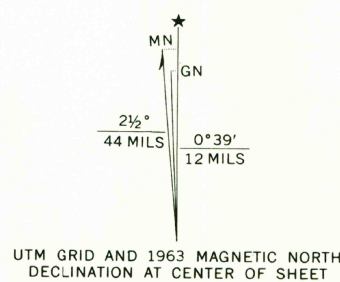




Mapped, edited, and published by the Geological Survey  
Control by USGS and USC&GS  
Topography by photogrammetric methods from aerial  
photographs taken 1958. Field checked 1963  
Polyconic projection. 1927 North American datum  
10,000-foot grid based on West Virginia coordinate system,  
south zone  
1000-meter Universal Transverse Mercator grid ticks,  
zone 17, shown in blue



USGS  
Historical File  
Topographic Division

CHAPMANVILLE, W. VA.  
NE/4 HOLDEN 15' QUADRANGLE  
N3752.5—W8200/7.5

1963

AMS 4559 I NE—SERIES V854

JUN 25 1974

3450