

Produced by the U.S. Geological Survey  
Revised by the U.S. Forest Service

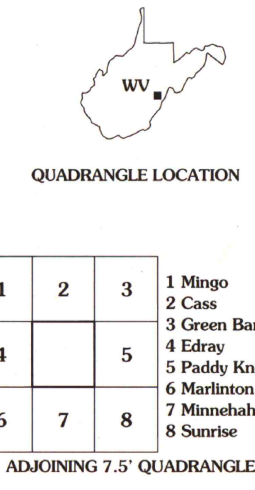
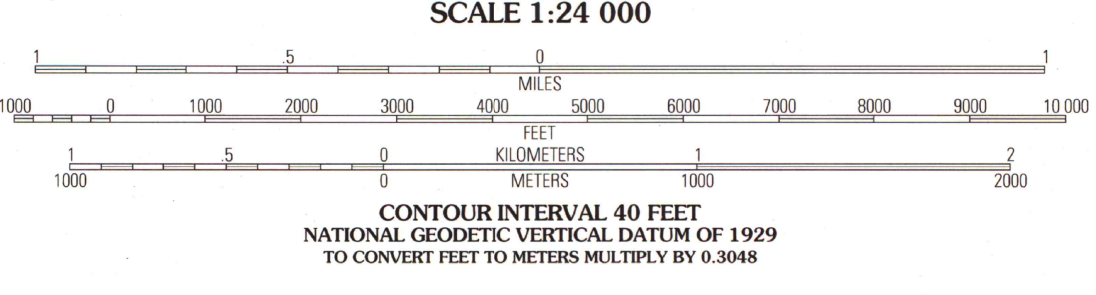
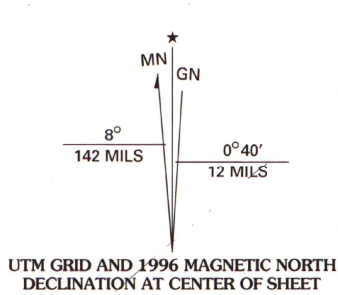
Topography compiled 1973. Planimetry derived from imagery taken 1990  
Partial field check by U.S. Forest Service 1995

North American Datum of 1927 (NAD 27). Projection and 10 000-foot ticks:  
West Virginia coordinate system, south zone (Lambert conformal conic). Blue  
1000-meter Universal Transverse Mercator ticks, zone 17

North American Datum of 1983 (NAD 83) is shown by dashed corner ticks  
The values of the shift between NAD 27 and NAD 83 for 7.5-minute  
intersections are obtainable from National Geodetic Survey NADCON software

Non-National Forest System lands within the National Forest  
Inholdings may exist in other National or State reservations

This map is not a legal land line or ownership document. Public lands are  
subject to change and leasing, and may have access restrictions; check  
with local offices. Obtain permission before entering private lands



**HIGHWAYS AND ROADS**

Interstate	1	Primary highway	1
U. S.	2	Secondary highway	2
State	3	Light-duty road	3
County	4	Paved	4
National Forest, suitable for passenger cars	5	Gravel	5
National Forest, suitable for high clearance vehicles	6	Dirt	6
National Forest Trail	7	Composition unspecified	7
	8	Unimproved; 4 wheel drive	8
	9	Trail	9
	10	Gate	10

**CLOVER LICK, WV**  
1995  
DMA 5060 IV SW - SERIES V854

THIS MAP COMPLIES WITH NATIONAL MAP ACCURACY STANDARDS  
FOR SALE BY U.S. GEOLOGICAL SURVEY, P.O. BOX 25286, DENVER, COLORADO 80225  
A FOLDER DESCRIBING TOPOGRAPHIC MAPS AND SYMBOLS IS AVAILABLE ON REQUEST

ARTHUR H. ROBINSON MAP LIBRARY  
University of Wisconsin-Madison  
JUN 07 1999  
U.S. Regional  
Depository Copy  
DO NOT DISCARD

