

Produced by the United States Geological Survey
Topography compiled 1966. **Planimetry** derived from imagery taken 1966. **Boundaries** derived from **Survey** control current as of 1967 **Boundaries** current as of 2001
National American Datum of 1983 (NAD 83). Projection and 1 000-meter grid: **Universal Transverse Mercator**, zone 17
 2 500-meter ticks. **West Virginia Coordinate System of 1983** (south zone)
National American Datum of 1927 (NAD 27) is shown by dashed corner ticks. The values of the shift between NAD 83 and NAD 27 are shown by dashed interior ticks and are available from **National Geodetic Survey NADCON software**
 There may be private inholdings within the boundaries of the **National** or **State** reservations shown on this map
 Areas covered by dashed light-blue pattern are subject to controlled mining
 Houses of worship, schools, and other labeled buildings verified 1967

UTM GRID AND 2001 MAGNETIC NORTH DECLINATION AT CENTER OF SHEET

SCALE 1:24 000

1 0.5 0 1 2
1000 0 1000 2000
KILOMETERS

1 0.5 0
1000 0 1000 2000
METERS

1 0.5 0
1000 0 1000 2000
MILES

CONTOUR INTERVAL 40 FEET
NATIONAL GEODETIC VERTICAL DATUM OF 1929
(TO CONVERT ELEVATIONS TO THE NORTH AMERICAN VERTICAL DATUM OF 1988, SUBTRACT 1 FOOT)
TO CONVERT FROM FEET TO METERS, MULTIPLY BY 0.3048



THIS MAP COMPLIES WITH NATIONAL MAP ACCURACY STANDARDS
FOR SALE BY U.S. GEOLOGICAL SURVEY, P.O. BOX 25286, DENVER, COLORADO 80225
A FOLDER DESCRIBING TOPOGRAPHIC MAPS AND SYMBOLS IS AVAILABLE ON REQUEST




QUADRANGLE LOCATION

QUADRANGLE LOCATION

INTERIOR - GEOLOGICAL SURVEY, RESTON, VIRGINIA - 2002

ROAD CLASSIFICATION

Primary highway hard surface		Light-duty road, hard or improved surface	
Secondary highway hard surface		Unimproved road	

 Interstate Route  U.S. Route  State Route

1	2	3	1 Clay
			2 Swandale
			3 Widen
4		5	4 Lockwood
			5 Summersville
			6 Ansted
6	7	8	7 Summersville Dam
			8 Mount Nebo

ADJOINING 7.5' QUADRANGLE NAMES

GILBOA, WV
1996

NIMA 4860 IV SW-SERIES V854

A.H. ROBINSON
MAP LIBRARY
OCT 02 2002

University of Wisconsin
Madison

U.S. Regional
Depository Copy
DO NOT DISCARD

0-607-96205-4