

Maped, edited, and published by the Geological Survey


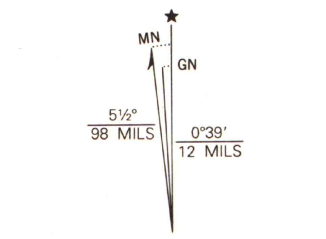
Control by USGS and USC&GS

Topography by photogrammetric methods from aerial photographs taken 1957-58. Field checked 1963

Polyconic projection. 1927 North American datum 10,000-foot grid based on West Virginia coordinate system, south zone 1000-meter Universal Transverse Mercator grid ticks, zone 17, shown in blue

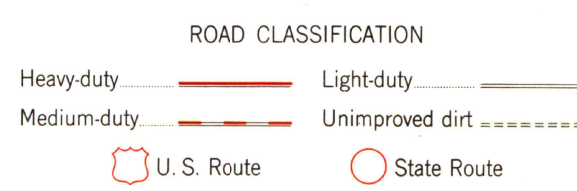
To place on the predicted North American Datum 1983 move the projection lines 7 meters south and 12 meters west as shown by dashed corner ticks

There may be private inholdings within the boundaries of the National or State reservations shown on this map



THIS MAP COMPLIES WITH NATIONAL MAP ACCURACY STANDARDS  
FOR SALE BY U. S. GEOLOGICAL SURVEY  
DENVER, COLORADO 80225 OR RESTON, VIRGINIA 22092  
A FOLDER DESCRIBING TOPOGRAPHIC MAPS AND SYMBOLS IS AVAILABLE ON REQUEST

Revisions shown in purple and woodland compiled in cooperation with State of West Virginia agencies from aerial photographs taken 1986 and other sources. This information not field checked  
Map edited 1989



HOLDEN, W. VA.  
SE/4 HOLDEN 15' QUADRANGLE  
37082-G1-TF-024

1963  
PHOTOREPRODUCED 1989  
DMA 4559 1 SE - SERIES V854

U.S. Regional  
Depository Copy  
DO NOT DISCARD

A.H. ROBINSON  
MAY - 1 1990  
University of Wisconsin  
Madison