

UNITED STATES
DEPARTMENT OF THE INTERIOR
GEOLOGICAL SURVEY

STATE OF WEST VIRGINIA
REPRESENTED BY THE
STATE OF WEST VIRGINIA GEOLOGICAL SURVEY
AND OTHER STATE AGENCIES

JULIAN QUADRANGLE
WEST VIRGINIA
7.5 MINUTE SERIES (TOPOGRAPHIC)



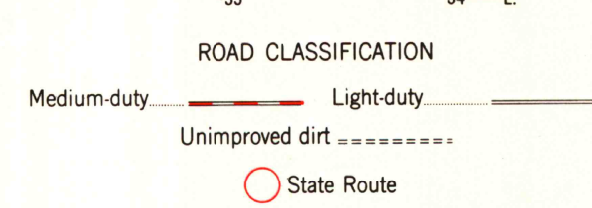
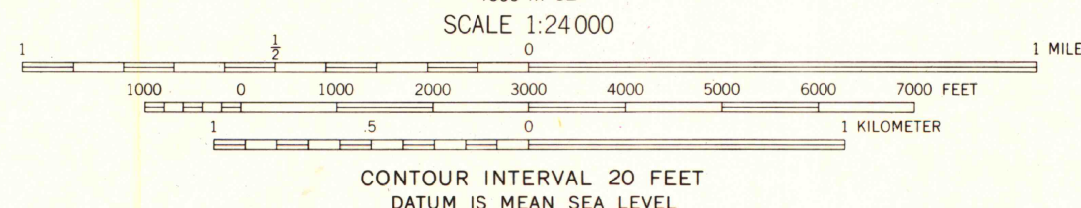
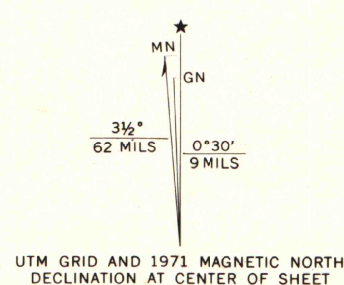
Mapped, edited, and published by Geological Survey

Control by USGS and USC&GS

Topography by photogrammetric methods
from aerial photographs taken 1957. Field checked 1962

Polyconic projection. 1927 North American datum
10,000-foot grid based on West Virginia coordinate system, south zone
1000-meter Universal Transverse Mercator grid ticks,
zone 17, shown in blue

Revisions shown in purple compiled from aerial photographs
taken 1971. This information not field checked



MAP AND AIR PHOTO
LIBRARY

NOV 1 1973

JULIAN, W. VA.
N3807.5-W8145/7.5

1962
PHOTOREVISED 1971
AMS 4660 III NE-SERIES Y854

THIS MAP COMPLIES WITH NATIONAL MAP ACCURACY STANDARDS
FOR SALE BY U.S. GEOLOGICAL SURVEY, WASHINGTON, D.C. 20242
A FOLDER DESCRIBING TOPOGRAPHIC MAPS AND SYMBOLS IS AVAILABLE ON REQUEST