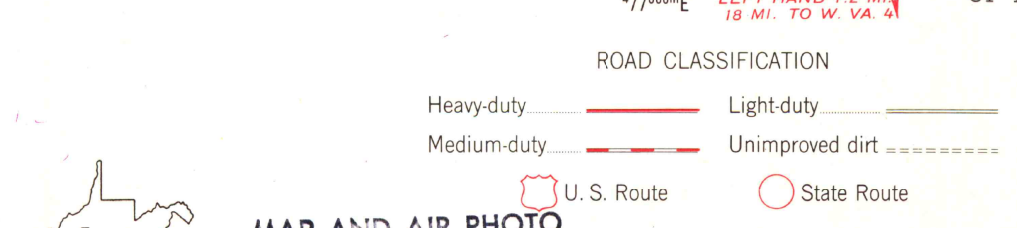
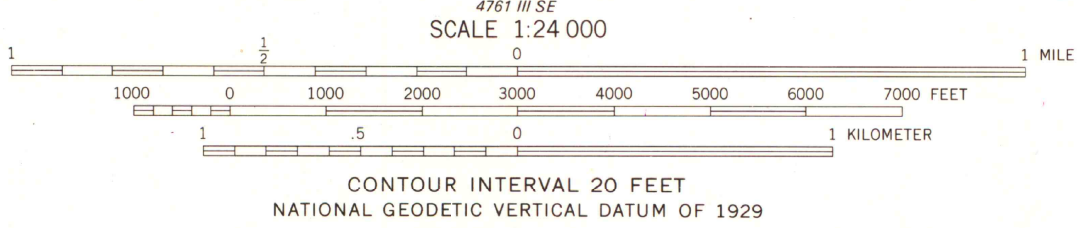
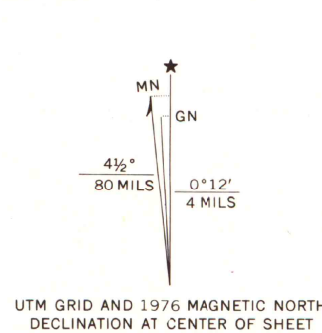


Mapped, edited, and published by the Geological Survey
Control by USGS and USC&GS
Topography from aerial photographs by ER-55
Aerial photographs taken 1956. Field check 1957
Polyconic projection. 1927 North American datum
10,000-foot grid based on West Virginia coordinate system,
south zone
1000-meter Universal Transverse Mercator grid ticks,
zone 17, shown in blue
Fine red dashed lines indicate selected fence and field lines
visible on aerial photographs. This information is unchecked
Unchecked elevations are shown in brown
Unlabelled wells are oil wells
Revisions shown in purple compiled in cooperation with
State of West Virginia agencies from aerial photographs
taken 1976. This information not field checked



LOONEYVILLE, W. VA.
NE/4 WALTON 15' QUADRANGLE
N3837.5—W8115/7.5
1957
PHOTOREVISED 1976
AMS 4761 III NE—SERIES Y354

THIS MAP COMPLIES WITH NATIONAL MAP ACCURACY STANDARDS
FOR SALE BY U. S. GEOLOGICAL SURVEY, RESTON, VIRGINIA 22092
A FOLDER DESCRIBING TOPOGRAPHIC MAPS AND SYMBOLS IS AVAILABLE ON REQUEST