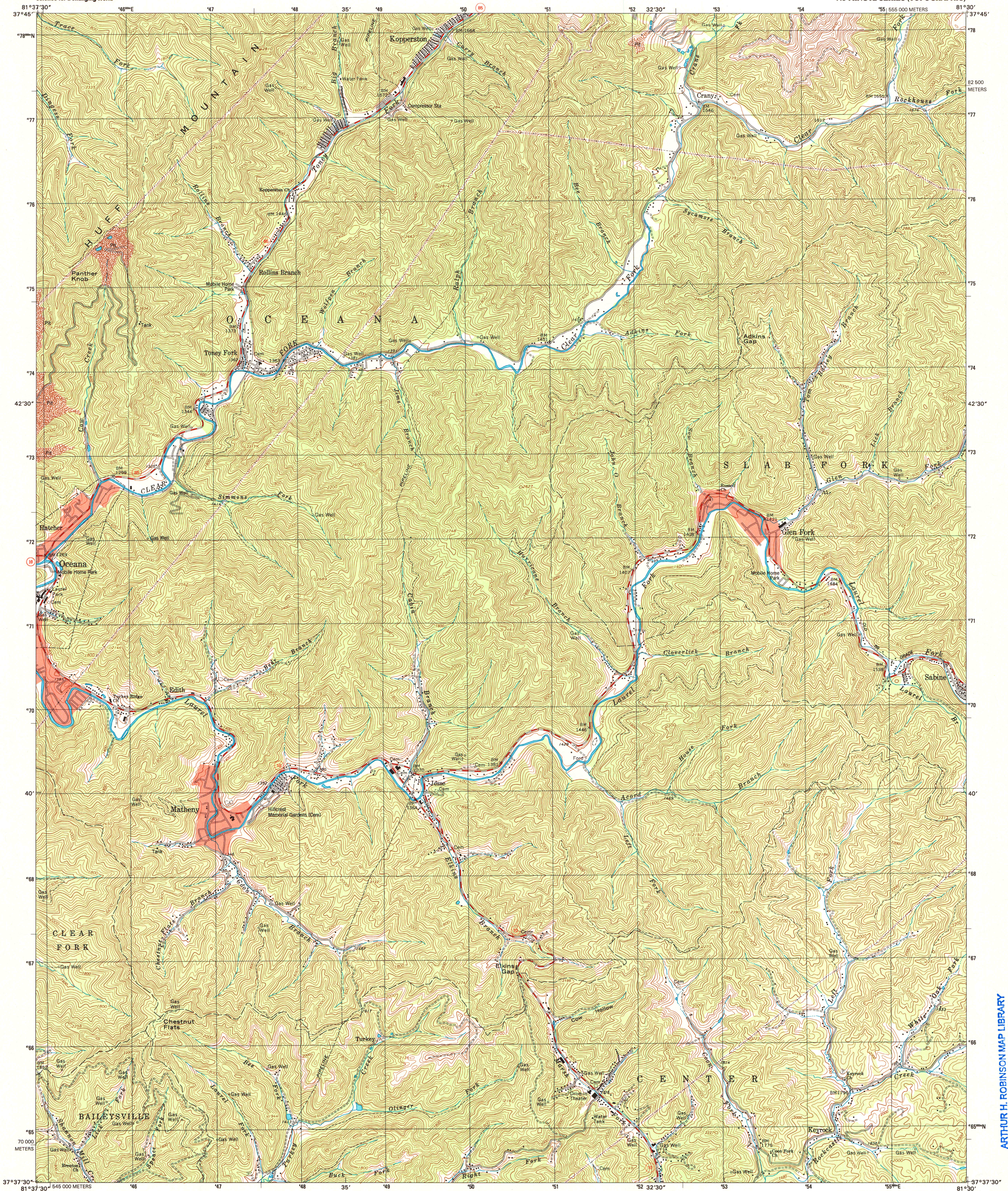


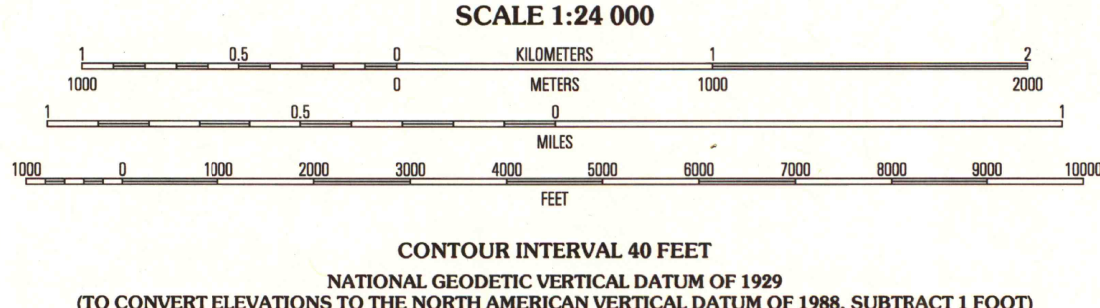
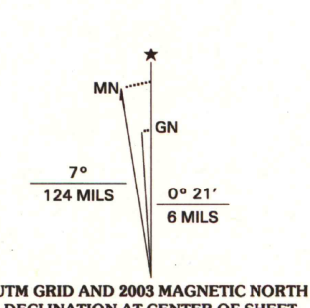


U.S. DEPARTMENT OF THE INTERIOR
U.S. GEOLOGICAL SURVEY

MATHENY QUADRANGLE
WEST VIRGINIA-WYOMING CO.
7.5-MINUTE SERIES (TOPOGRAPHIC)



Produced by the United States Geological Survey
Topography compiled 1996. Planimetry derived from imagery taken 1996 and other sources. Survey control current as of 1967 boundaries current as of 2002.
North American Datum of 1983 (NAD 83). Projection and 1 000-meter grid: Universal Transverse Mercator, zone 17 2 500-meter ticks: West Virginia Coordinate System of 1983 (south zone)
North American Datum of 1927 (NAD 27) is shown by dashed corner ticks. The values of the shift between NAD 83 and NAD 27 for 7.5-minute intersections are obtainable from National Geodetic Survey NADCON software
Houses of worship, schools, and other labeled buildings verified 1967



ROAD CLASSIFICATION
Primary highway
hard surface
Secondary highway
hard surface
Light-duty road, hard or
improved surface
Unimproved road
Interstate Route U.S. Route State Route

1	2	3	1 Lorado
4	5	6	2 Pine Knob
7	8	9	3 Arnett
			4 Oceana
			5 McGraw
			6 Baileyville
			7 Pineville
			8 Mullens

U.S. Regional
Depository Copy
DO NOT DISCARD

MATHENY, WV
1996

NIMA 4659 II NE-SERIES V854

ARTHUR H. ROBINSON MAP LIBRARY
University of Wisconsin-Madison

JUL 1 2004

