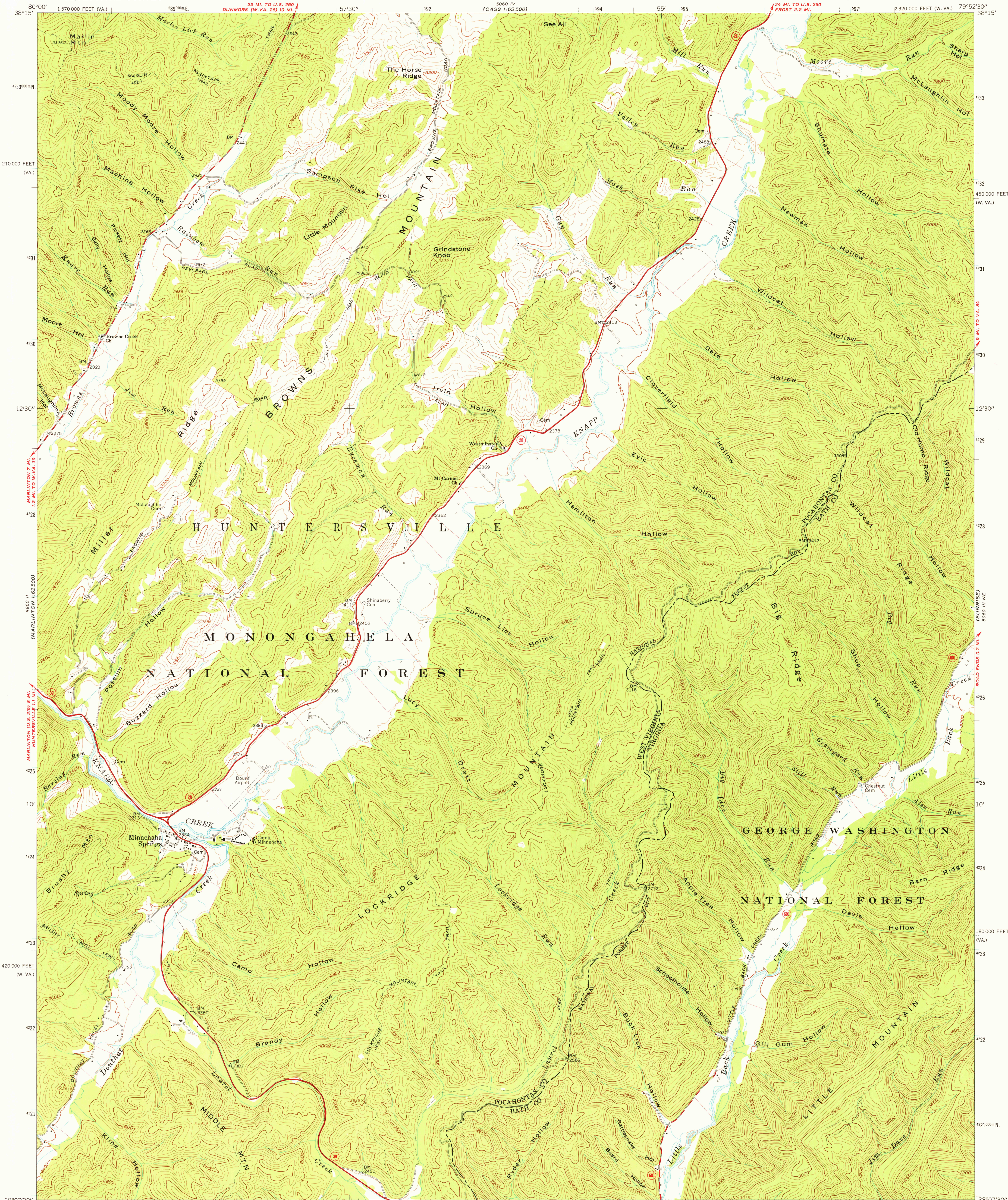
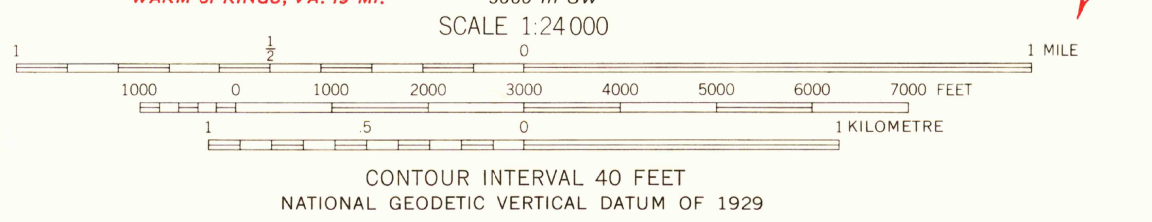
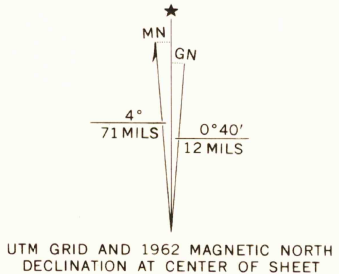


UNITED STATES
DEPARTMENT OF THE INTERIOR
GEOLOGICAL SURVEY

MINNEHAHA SPRINGS QUADRANGLE
WEST VIRGINIA—VIRGINIA
7.5 MINUTE SERIES (TOPOGRAPHIC)
NW 1/4 WARM SPRINGS 15' QUADRANGLE



Mapped, edited, and published by the Geological Survey
Control by USGS and USC&GS
Topography by photogrammetric methods from aerial
photographs taken 1958. Field checked 1962
Polyconic projection. 1927 North American datum
10,000-foot grids based on West Virginia coordinate system,
south zone and Virginia coordinate system, north zone
1000-metre Universal Transverse Mercator grid ticks,
zone 17, shown in blue
Fine red dashed lines indicate selected fence and field lines where
generally visible on aerial photographs. This information is unchecked



ROAD CLASSIFICATION
Heavy-duty ——— Light-duty ———
Medium-duty ——— Unimproved dirt ———
State Route ———



MINNEHAHA SPRINGS, W. VA.—VA.
NW 1/4 WARM SPRINGS 15' QUADRANGLE
N 3807.5—W 7952.5/7.5

USGS
HISTORICAL FILE
TOPOGRAPHIC DIVISION

1962
AMS 5060 III NW—SERIES 7834

FEB 19 1976